BEAR

DEMOGRAPHICS & RESEARCH

Peralta
Community College District

Trustee Area Boundaries
DRAFT MAP

February 1, 2022

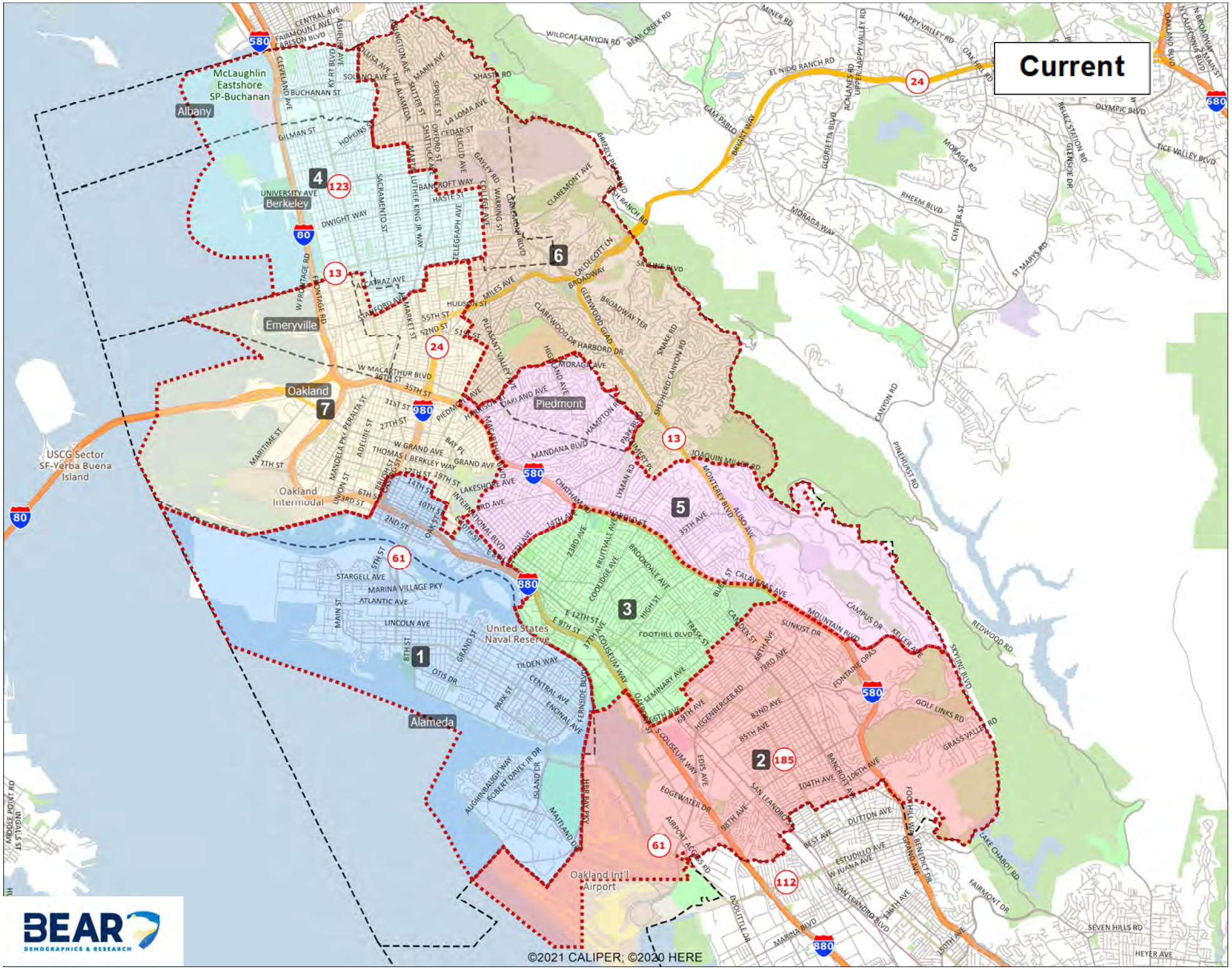
Current
McLaughlin Eastshore SP-Buchanan
Albany
Berkeley
Emeryville
Oakland
Piedmont
Alameda
USCG Sector SF-Yerba Buena Island
Oakland Intermodal
United States Naval Reserve
Oakland Int'l Airport
1
2
3
4
5
6
7
©2021 CALIPER; ©2020 HERE
BEAR DEMOGRAPHICS & RESEARCH

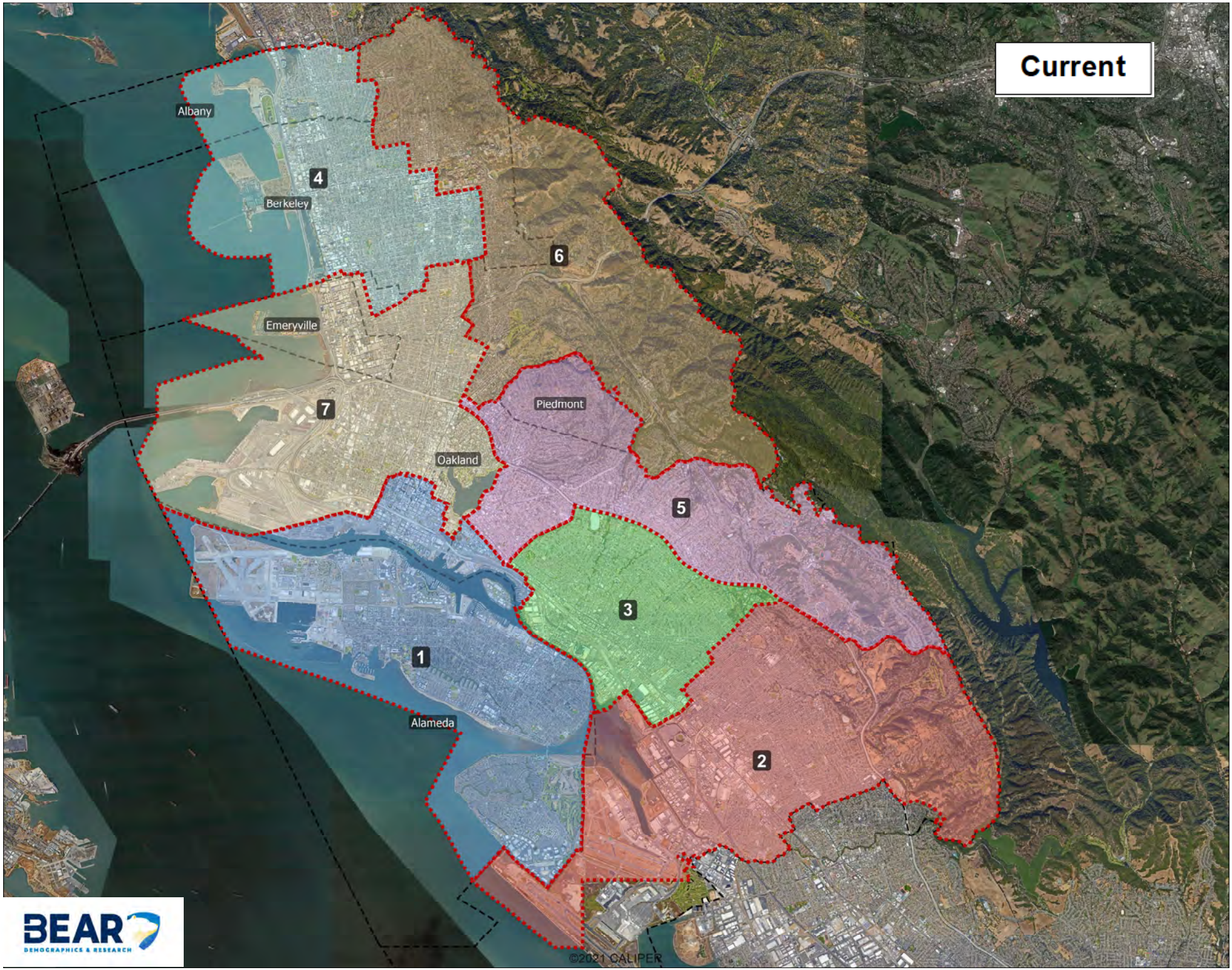
Current
Albany
Berkeley
Emeryville
Piedmont
Oakland
Alameda
1
2
3
4
5
6
7
BEAR
DEMOGRAPHICS & RESEARCH
©2021 CALIPER

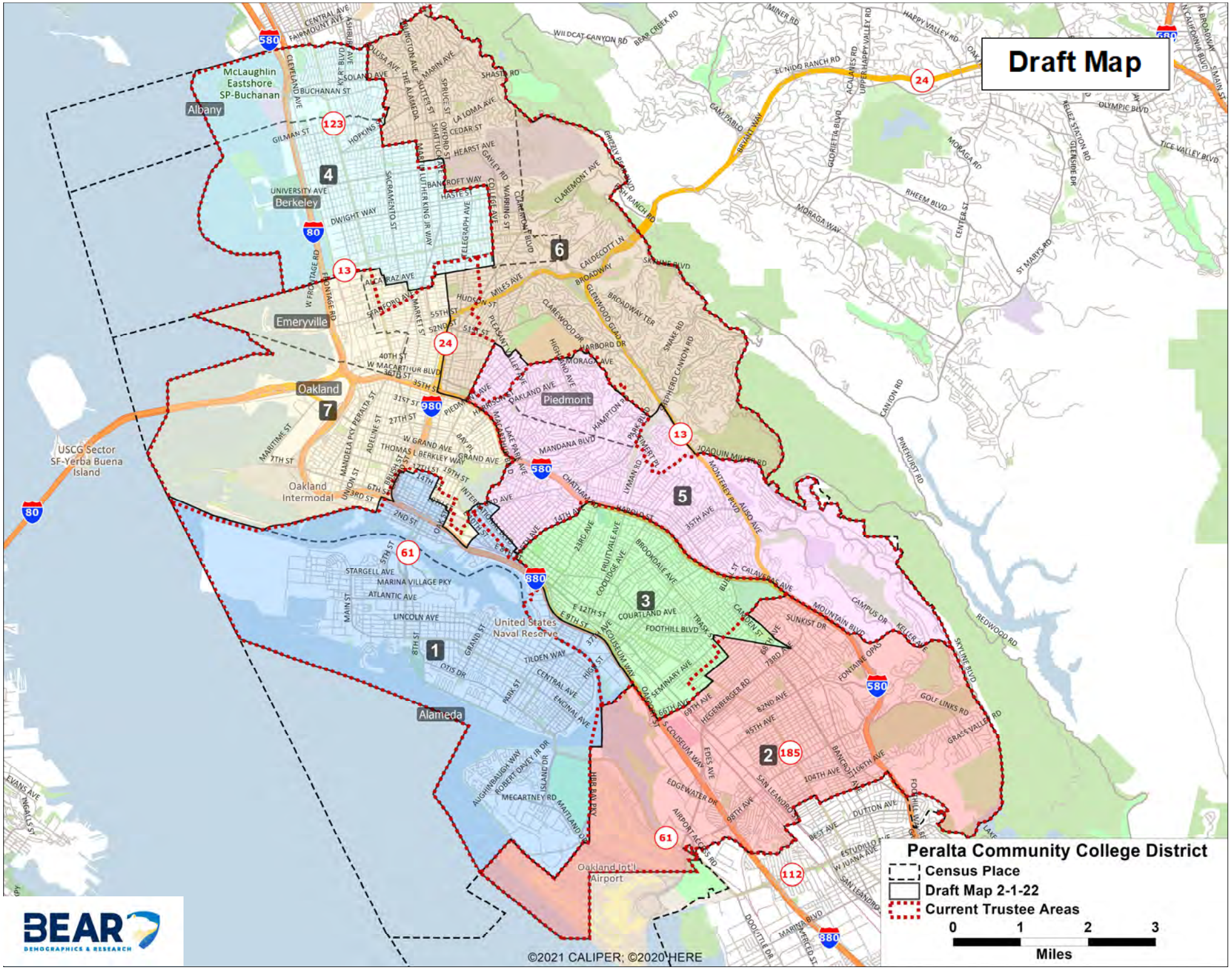
Draft Map
Albany
Berkeley
Emeryville
Oakland
Piedmont
Alameda
McLaughlin Eastshore SP-Buchanan
USCG Sector SF-Yerba Buena Island
Oakland Intermodal
United States Naval Reserve
Oakland Int'l Airport
1
2
3
4
5
6
7
Peralta Community College District
Census Place
Draft Map 2-1-22
Current Trustee Areas
0 1 2 3
Miles
BEAR DEMOGRAPHICS & RESEARCH
©2021 CALIPER; ©2020 HERE

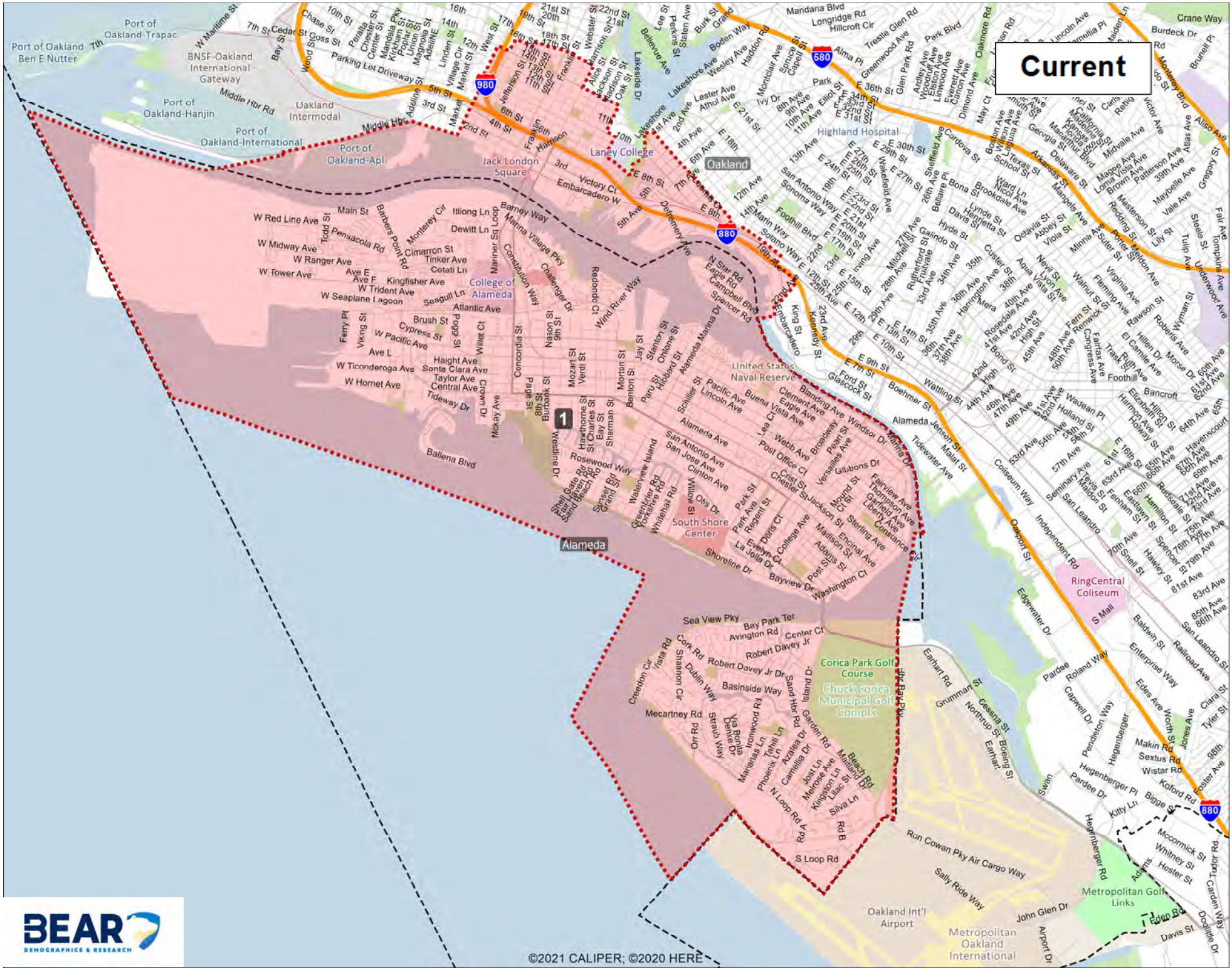
Current
Alameda
Oakland
Port of Oakland-Trapac
Port of Oakland Ben E Nutter
BNSF-Oakland International Gateway
Port of Oakland-Hanjin
Oakland Intermodal
Port of Oakland-International
Port of Oakland-Apl
Jack London Square
Laney College
Highland Hospital
College of Alameda
United States Naval Reserve
South Shore Center
Corica Park Golf Course
Chuck Corica Municipal Golf Complx
RingCentral Coliseum
Metropolitan Golf Links
Oakland Int'l Airport
Metropolitan Oakland International
©2021 CALIPER; ©2020 HERE

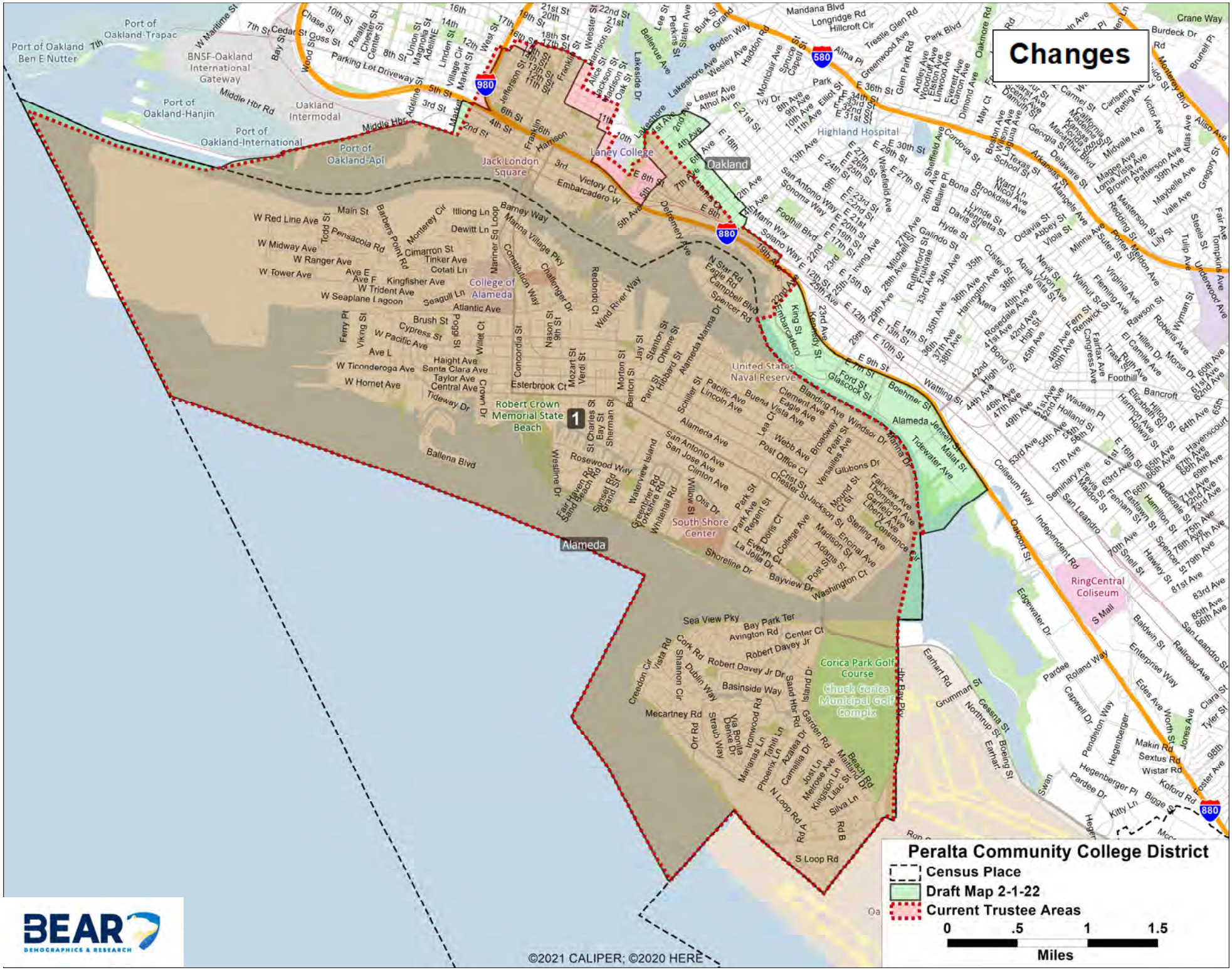
Changes
Peralta Community College District
Census Place
Draft Map 2-1-22
Current Trustee Areas
0 .5 1 1.5
Miles
BEAR
DEMOGRAPHICS & RESEARCH
©2021 CALIPER; ©2020 HERE
Alameda
Oakland
Robert Crown Memorial State Beach
Jack London Square
Laney College
College of Alameda
South Shore Center
Highland Hospital
United States Naval Reserve
Corica Park Golf Course
Chuck Corica Municipal Golf Complx
RingCentral Coliseum
Port of Oakland Ben E Nutter
Port of Oakland-Trapac
Port of Oakland-Hanjin
Port of Oakland-International
Port of Oakland-Apl
BNSF-Oakland International Gateway
Oakland Intermodal

Draft Map
Port of Oakland-Trapac
Port of Oakland Ben E Nutter
BNSF-Oakland International Gateway
Port of Oakland-Hanjin
Oakland Intermodal
Port of Oakland-International
Port of Oakland-Apl
Jack London Square
Laney College
Oakland
Highland Hospital
College of Alameda
United States Naval Reserve
Robert Crown Memorial State Beach
Alameda
South Shore Center
Corica Park Golf Course
Chuck Corica Municipal Golf Complex
RingCentral Coliseum
Oakland Int'l Airport
Metropolitan Oakland International
Metropolitan Golf Links
©2021 CALIPER; ©2020 HERE

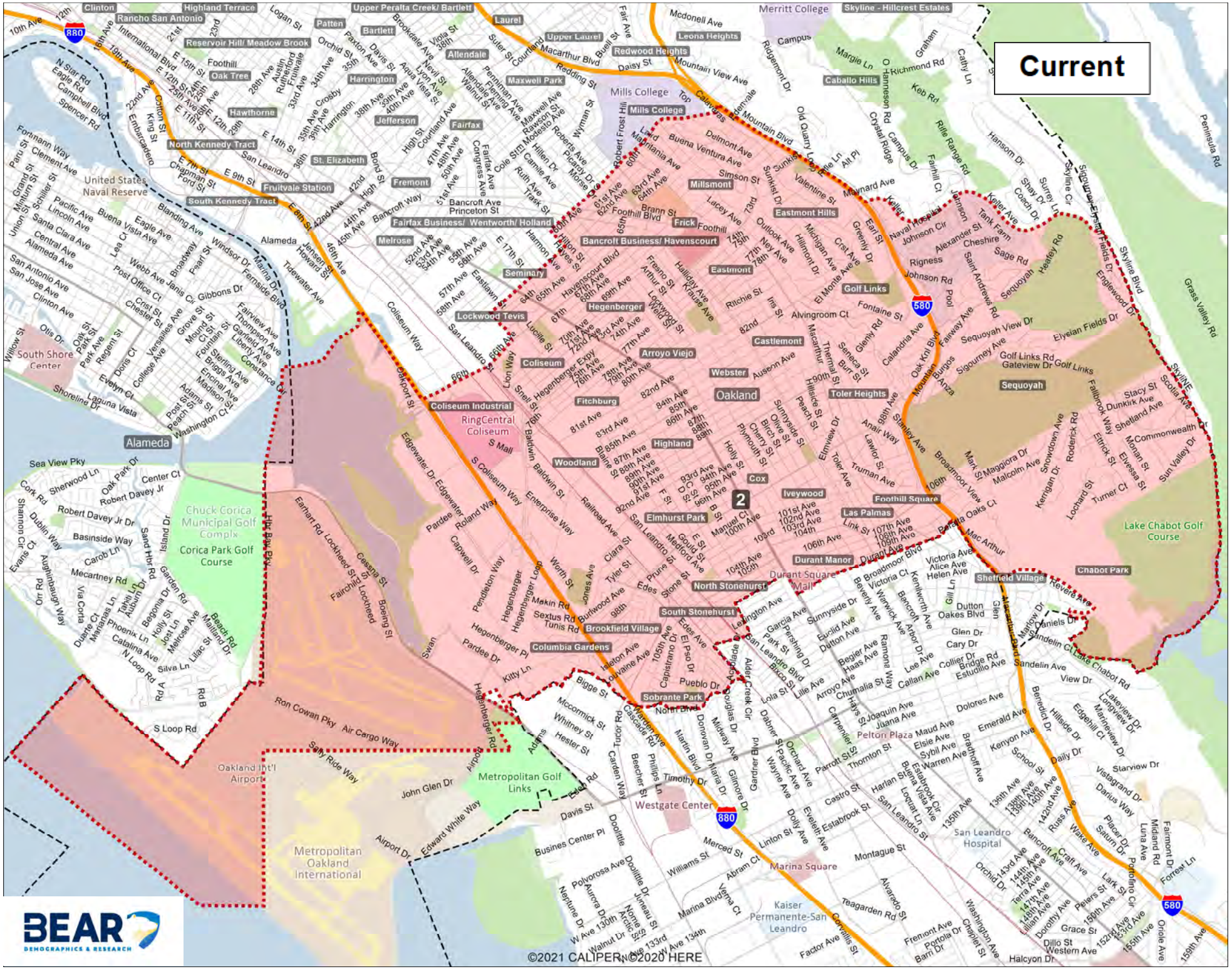

BEAR DEMOGRAPHICS & RESEARCH

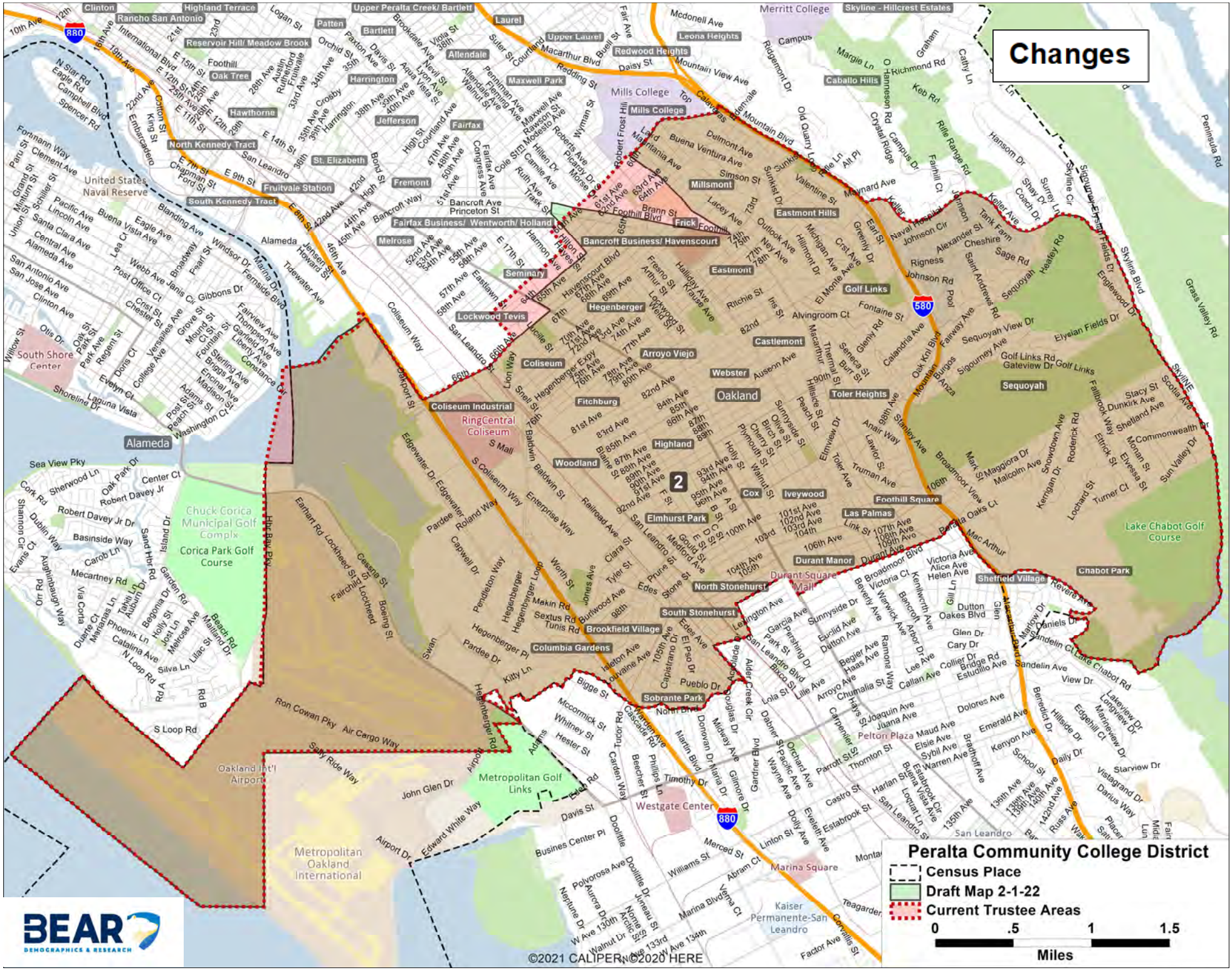
Changes
Peralta Community College District
Census Place
Draft Map 2-1-22
Current Trustee Areas
0
.5
1
1.5
Miles
BEAR
DEMOGRAPHICS & RESEARCH
©2021 CALIPER ©2020 HERE
Oakland
Alameda
Oakland Int'l Airport
Metropolitan Golf Links
Metropolitan Oakland International
Coliseum Industrial
RingCentral Coliseum
Lake Chabot Golf Course
Chuck Corica Municipal Golf Complx
Corica Park Golf Course
Durant Square Mall
Pelton Plaza
Westgate Center
Marina Square
Kaiser Permanente-San Leandro
South Shore Center
United States Naval Reserve
Merritt College
Mills College
Chabot Park
Foothill Square
Sequoyah
Golf Links
Toler Heights
Webster
Eastmont
Castlemont
Millsmont
Eastmont Hills
Bancroft Business/ Havenscourt
Fairfax Business/ Wentworth/ Holland
Lockwood Tevis
Hegenberger
Arroyo Viejo
Coliseum
Fitchburg
Highland
Woodland
Elmhurst Park
Cox
Iveywood
Las Palmas
Durant Manor
North Stonehurst
South Stonehurst
Brookfield Village
Columbia Gardens
Sobrante Park
Sheffield Village
Skyline - Hillcrest Estates
Caballo Hills
Leona Heights
Redwood Heights
Upper Laurel
Laurel
Maxwell Park
Allendale
Harrington
Jefferson
Fairfax
Fremont
Fruitvale Station
St. Elizabeth
North Kennedy Tract
South Kennedy Tract
Hawthorne
Oak Tree
Foothill
Reservoir Hill/ Meadow Brook
Bartlett
Patten
Upper Peralta Creek/ Bartlett
Highland Terrace
Clinton
Rancho San Antonio
Seminary
Melrose
Frick
Brann St
Bancroft Ave
Princeton St
Foothill Blvd
Fruitvale
Alameda
Coliseum Way
San Leandro St
Lion Way
Snell St
Baldwin St
Enterprise Way
Railroad Ave
Edgewater Dr
Pardee
Roland Way
Capwell Dr
Pendleton Way
Hegenberger
Hegenberger Loop
Hegenberger Pl
Hegenberger Rd
Earhart Rd
Lockheed St
Fairchild
Boeing St
Cessna St
Doolittle
Ron Cowan Pky
Air Cargo Way
S Loop Rd
Sky Ride Way
John Glen Dr
Edward White Way
Airport Dr
Davis St
Business Center Pl
Polvorosa Ave
Neptune Dr
Aurora Dr
Juneau St
Nome St
Arctic St
Walnut Dr
W Ave 130th
W Ave 133rd
W Ave 134th
Marina Blvd
Verna Ct
Williams St
Merced St
Abram Ct
Teagarden
Factor Ave
Conwall St
Linton St
Dolly Ave
Eveleth Ave
Estabrook St
Loquat Ln
Buena Vista Ave
Harlan St
Castro St
Parrott St
Thornton St
Sybil Ave
Elsie Ave
Maud Ave
Pelton Plaza
Carpenter St
Hays St
Joaquin Ave
Juana Ave
Dolores Ave
Emerald Ave
Kenyon Ave
Benedict Dr
Hillside Dr
Edgehill Ct
Lakeview Dr
Mainview Dr
Longview Dr
Daily Dr
School St
Starview Dr
Vistagrand Dr
Darius Way
Russ Ave
135th Ave
136th Ave
138th Ave
140th Ave
142nd Ave
San Leandro
Wake
Fair
Midd
Lun
Placer
Sixth
Orchard Ave
Pacific Ave
Wayne Ave
Dabner St
Gardner Blvd
Glimore Dr
Maria Dr
Donovan Dr
Midway Ave
Martin Blvd
Timothy Dr
Phillips Ln
Beecher St
Garden Way
Tudor Rd
Cascade Rd
Warden Ave
Adams
Airport
Whitney St
Hester St
Mccormick St
Bigge St
Kitty Ln
Pardee Dr
Swan
Tyler St
Clara St
Prune St
Edes
Stone St
Jones Ave
Worth St
Burlwood Ave
Sextus Rd
Tunis Rd
Makin Rd
Fairchild Lockheed
Earhart Rd
Hwy Bay Pky
Island Dr
Sand Hbr Rd
Garden Rd
Begonia Dr
Holly St
Jost Ln
Melrose Ave
Beach Rd
Maitland Dr
Lilac St
Silva Ln
N Loop Rd
Rd A
Rd B
Catalina Ave
Phoenix Ln
Tahiti Ln
Auburn Dr
Mariposa Ln
Duarte Ct
Via Corta
Augustinbaugh Way
Dr Rd
Evans Ct
Shannon Cir Ct
Cork Rd
Robert Davey Jr Dr
Robert Davey Jr
Sherwood Ln
Oak Park Dr
Center Ct
Sea View Pky
Basinside Way
Carob Ln
Dublin Way
Mecartney Rd
Shoreline Dr
Laguna Vista
Evelyn Ct
Washington Ct
Adams St
Madison St
Encinal Ave
Briggs Ave
Sterling Ave
Fountain St
Mound St
Grove St
Versailles Ave
College Ave
Doris Ct
Park Ave
Cat St
Otis Dr
Willow St
Regent St
Crist St
Chester St
Post Office Ct
Webb Ave
Janis Cir
Gibbons Dr
Tidewater Ave
Marina Dr
Fernside Blvd
Windsor Dr
Howard St
Jensen St
Pearl St
Broadway
Blanding Ave
Eagle Ave
Buena Vista Ave
Lincoln Ave
Pacific Ave
Santa Clara Ave
Central Ave
Alameda Ave
Lea Ct
San Antonio Ave
San Jose Ave
Clinton Ave
Union St
Schiller St
Minturn St
Grand St
Paru St
Clement Ave
Fortmann Way
Spencer Rd
Campbell Blvd
Eagle Rd
N Star Rd
Embarcadero
King St
Cotton St
Chapman St
Ford St
San Leandro
Bond St
High St
Courtland Ave
Fairfax Ave
Congress Ave
Ruth Ave
Trask St
Camile Ave
Hillen Dr
Cole St
Modesto Ave
Rawson St
Maxwell Ave
Roberts Ave
Picardy Dr
Morse Ave
Wyman St
Harrington
Crosby
Fleming Ave
Penniman Ave
Walnut St
Allendale Ave
Aqua Vista St
Lyon Ave
Nevil St
Vista St
Brookdale Ave
Paxton Ave
Davis St
Orchid St
Logan St
Suter St
Courtland
Buell St
Fair Ave
Macarthur Blvd
Redding St
Daisy St
Mountain View Ave
Mcdonell Ave
Campus
Ridgemont Dr
Margie Ln
Graham
Richmond Rd
Cathy Ln
Keb Rd
Caballo Hills
Mills College
Top
Calaveras
Old Quarry Loop
Crystal Ridge
Campus Dr
Rifle Range Rd
Fairhill Ct
Hansom Dr
Shay Dr
Coach Dr
Surrey Ln
Skyline Cir
Skyline Blvd
Peninsula Rd
Grass Valley Rd
Englewood Dr
Elysian Fields Dr
Sequoyah View Dr
Sequoyah Rd
Heatley Rd
Saint Andrews Rd
Rigness
Johnson Rd
Naval Hospital
Johnson Cir
Alexander St
Cheshire
Tank Farm
Keller Ave
Keller
Valentine St
Maynard Ave
Sunkist Dr
Sunkist Ln
Alt Pl
Delmont Ave
Buena Ventura Ave
Simson St
Lacey Ave
73rd
Outlook Ave
Nevy Ave
Hillmont Dr
Michigan Ave
Crst Ave
Greenly Dr
Earl St
El Monte Ave
Golf Links Rd
Gateview Dr
Golf Links
Sigourney Ave
Fairway Ave
Pool
Oak Knl Blvd
Mountain
Burgos
Anza
Calandria Ave
Glenn Rd
Seneca
Burr St
Thermal Dr
Macarthur
Auseon Ave
Hillside St
Peach St
Sunnyside St
Olive St
Birch St
Chery St
Plymouth St
Holly St
Walnut St
Anair Way
Lawlor St
Stanley Ave
Elmview Dr
Toler Ave
Truman Ave
Broadmoor View
106th
Mark St
Maggiora Dr
Malcolm Ave
Showdown Ave
Kerrigan Dr
Roderick Rd
Fallbrook Way
Ettrick St
Lochard St
Turner Ct
Monan St
Elvessa St
Commonwealth Dr
Sun Valley Dr
Shetland Ave
Dunkirk Ave
Stacy St
Scotia Ave
Skyline
Bancroft
Arbor Dr
Kenilworth Ave
Warwick Ave
Beverly Ave
Victoria Ct
Victoria Ave
Alice Ave
Helen Ave
Gil Ln
Dutton Oakes Blvd
Glen
Glen Dr
Cary Dr
Marlow Dr
Daniels Dr
Sandelin Ct
Sandelin Ave
Lake Chabot Rd
View Dr
Revere Ave
Mac Arthur
Bancroft Ave
Dutton Ave
Euclid Ave
Garcia Ave
Sunnyside Dr
Lexington Ave
Pershing Dr
Park St
San Leandro Blvd
Bixco St
Lola St
Lille Ave
Arroyo Ave
Begier Ave
Haas Ave
Ramona Way
Lee Ave
Callan Ave
Collier Dr
Bridge Rd
Estudillo Ave
Chumalia St
Alder Creek Cir
Douglas Dr
Edes Ave
El Paso Dr
Capistrano Dr
105th Ave
Isleton Ave
Louvaine Ave
Durant Ave
Link St
Las Palmas
Foothill Square
Iveywood
Cox
Elmhurst Park
Woodland
Highland
Fitchburg
Coliseum Industrial
Webster
Toler Heights
Sequoyah
Golf Links
Eastmont
Castlemont
Millsmont
Eastmont Hills
Bancroft Business/ Havenscourt
Fairfax Business/ Wentworth/ Holland
Lockwood Tevis
Hegenberger
Arroyo Viejo
Coliseum
Seminary
Melrose
Frick
Fruitvale Station
Fremont
South Kennedy Tract
North Kennedy Tract
St. Elizabeth
Hawthorne
Jefferson
Fairfax
Harrington
Maxwell Park
Allendale
Laurel
Upper Laurel
Redwood Heights
Leona Heights
Skyline - Hillcrest Estates
Merritt College
Upper Peralta Creek/ Bartlett
Bartlett
Patten
Reservoir Hill/ Meadow Brook
Oak Tree
Foothill
Rancho San Antonio
Highland Terrace
Clinton
880
580
2

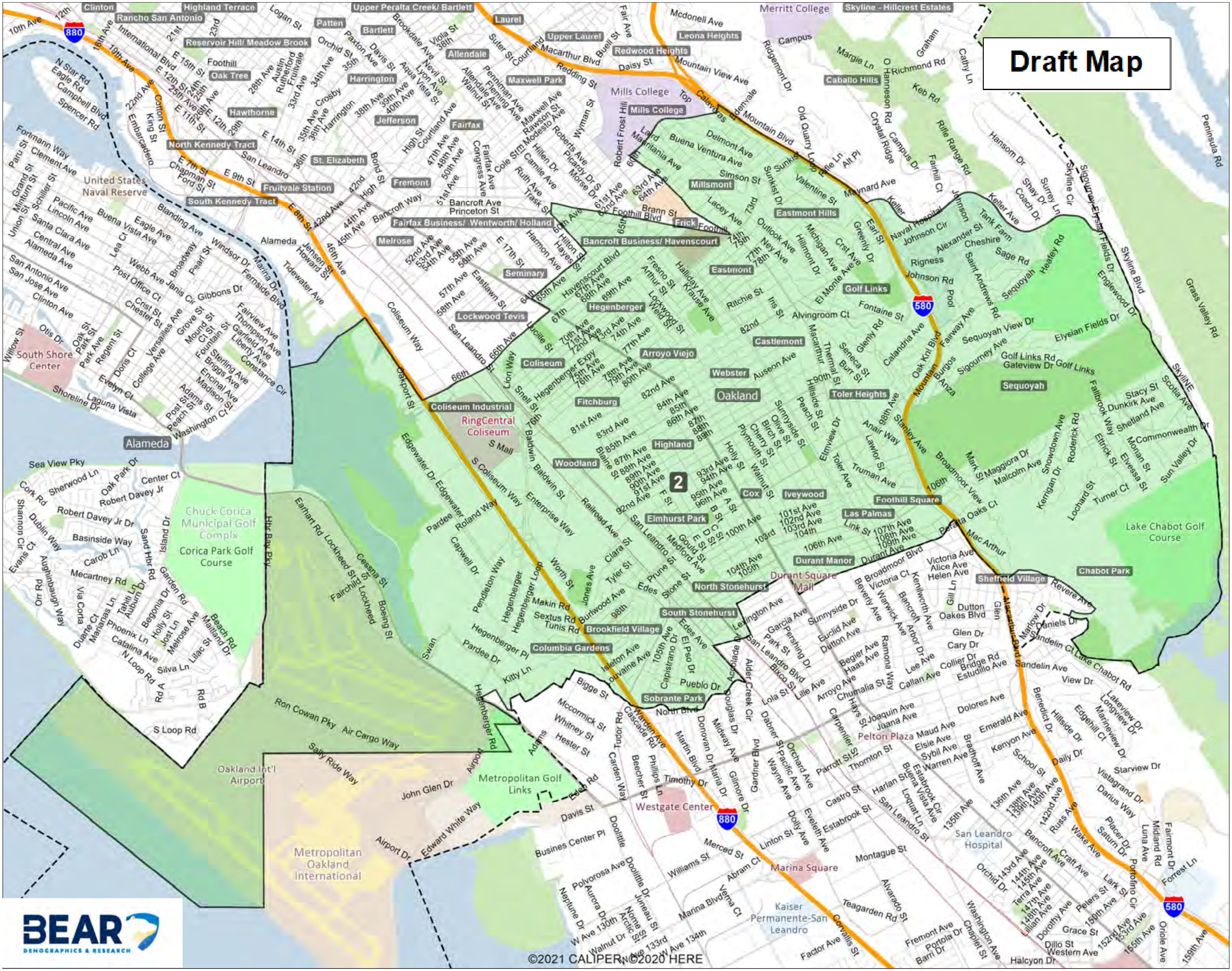

Draft Map
2
Oakland
Alameda
Clinton
Highland Terrace
Rancho San Antonio
Upper Peralta Creek/ Bartlett
Patten
Bartlett
Laurel
Upper Laurel
Leona Heights
Redwood Heights
Merritt College
Skyline - Hillcrest Estates
Reservoir Hill/ Meadow Brook
Oak Tree
Allendale
Harrington
Maxwell Park
Caballo Hills
Mills College
Hawthorne
Jefferson
Fairfax
North Kennedy Tract
St. Elizabeth
Fremont
Fruitvale Station
Millsmont
South Kennedy Tract
Eastmont Hills
Fairfax Business/ Wentworth/ Holland
Frick
Melrose
Bancroft Business/ Havenscourt
Eastmont
Seminary
Golf Links
Hegenberger
Lockwood Tevis
Castlemont
Arroyo Viejo
Coliseum
Webster
Sequoyah
Toler Heights
Fitchburg
Coliseum Industrial
RingCentral Coliseum
Highland
Woodland
Cox
Iveywood
Foothill Square
Las Palmas
Elmhurst Park
Durant Manor
Chabot Park
Sheffield Village
North Stonehurst
Durant Square Mall
South Stonehurst
Brookfield Village
Columbia Gardens
Sobrante Park
United States Naval Reserve
South Shore Center
Chuck Corica Municipal Golf Complx
Corica Park Golf Course
Lake Chabot Golf Course
Oakland Int'l Airport
Metropolitan Golf Links
Metropolitan Oakland International
Westgate Center
Pelton Plaza
San Leandro Hospital
Marina Square
Kaiser Permanente-San Leandro
880
580
BEAR DEMOGRAPHICS & RESEARCH
©2021 CALIPER; ©2020 HERE

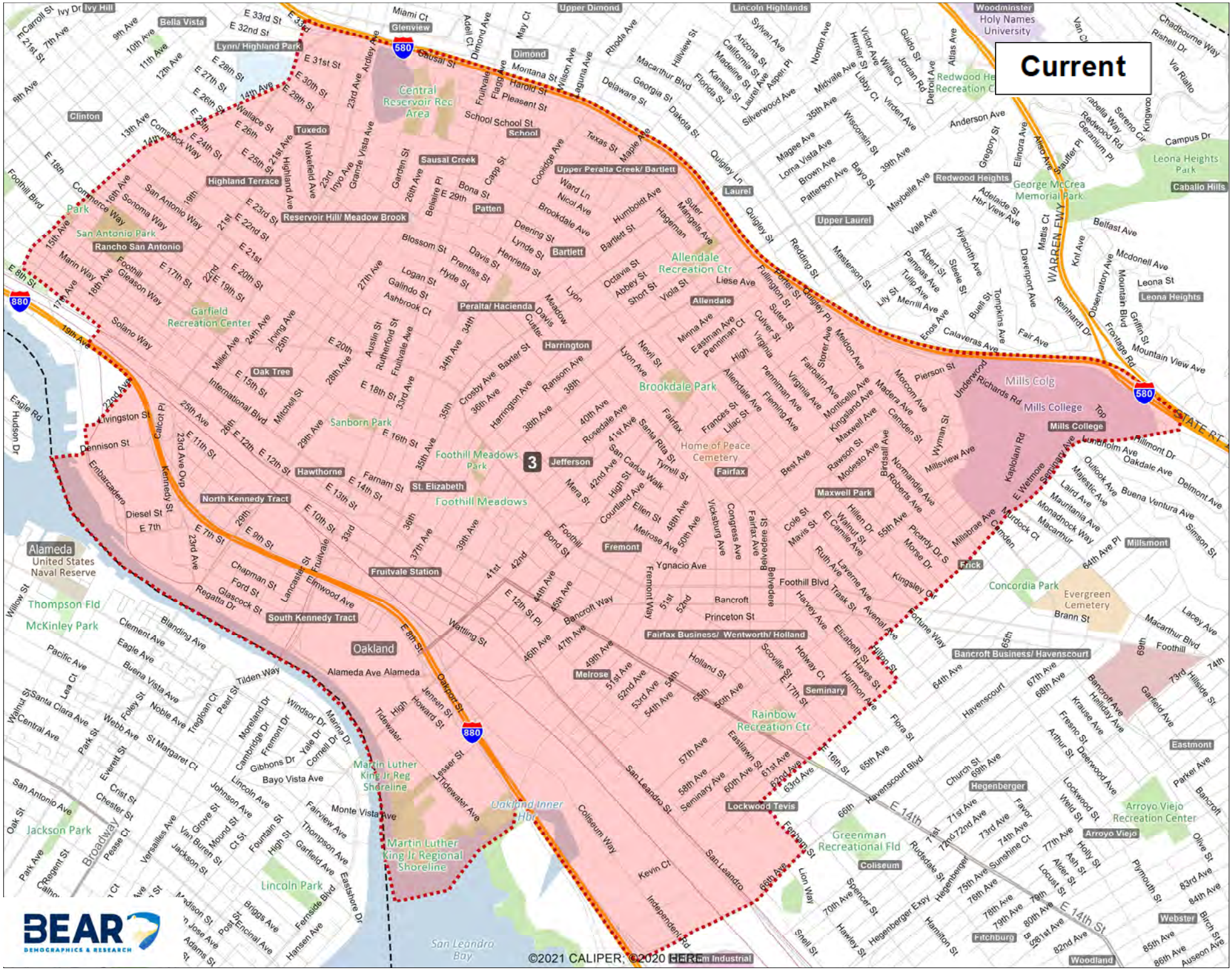
Current
Central Reservoir Rec Area
Allendale Recreation Ctr
Brookdale Park
Foothill Meadows Park
Foothill Meadows
Sanborn Park
Garfield Recreation Center
San Antonio Park
Home of Peace Cemetery
Rainbow Recreation Ctr
Greenman Recreational Fld
Concordia Park
Evergreen Cemetery
Arroyo Viejo Recreation Center
Martin Luther King Jr Reg Shoreline
Martin Luther King Jr Regional Shoreline
Oakland Inner Hbr
Jackson Park
Lincoln Park
Thompson Fld
McKinley Park
United States Naval Reserve
Alameda
Oakland
San Leandro Bay
Mills Colg
Mills College
Holy Names University
George McCrea Memorial Park
Leona Heights Park
Redwood Heights
Upper Laurel
Laurel
Allendale
Fairfax
Maxwell Park
Frick
Millsmont
Seminary
Lockwood Tevis
Coliseum
Hegenberger
Fitchburg
Arroyo Viejo
Eastmont
Webster
Woodland
Fremont
Melrose
Fruitvale Station
Jefferson
Harrington
Peralta/ Hacienda
Bartlett
Patten
Sausal Creek
Upper Peralta Creek/ Bartlett
Reservoir Hill/ Meadow Brook
Highland Terrace
Tuxedo
Clinton
Bella Vista
Lynn/ Highland Park
Glenview
Dimond
Upper Dimond
Lincoln Highlands
Woodminster
Redwood Hills
Caballo Hills
Leona Heights
Oak Tree
Hawthorne
St. Elizabeth
North Kennedy Tract
South Kennedy Tract
Fairfax Business/ Wentworth/ Holland
Bancroft Business/ Havenscourt
Oakport St
E 14th
E 14th St
WARREN FWY
STATE RT
580
880
3
©2021 CALIPER; ©2020 HERE
BEAR DEMOGRAPHICS & RESEARCH

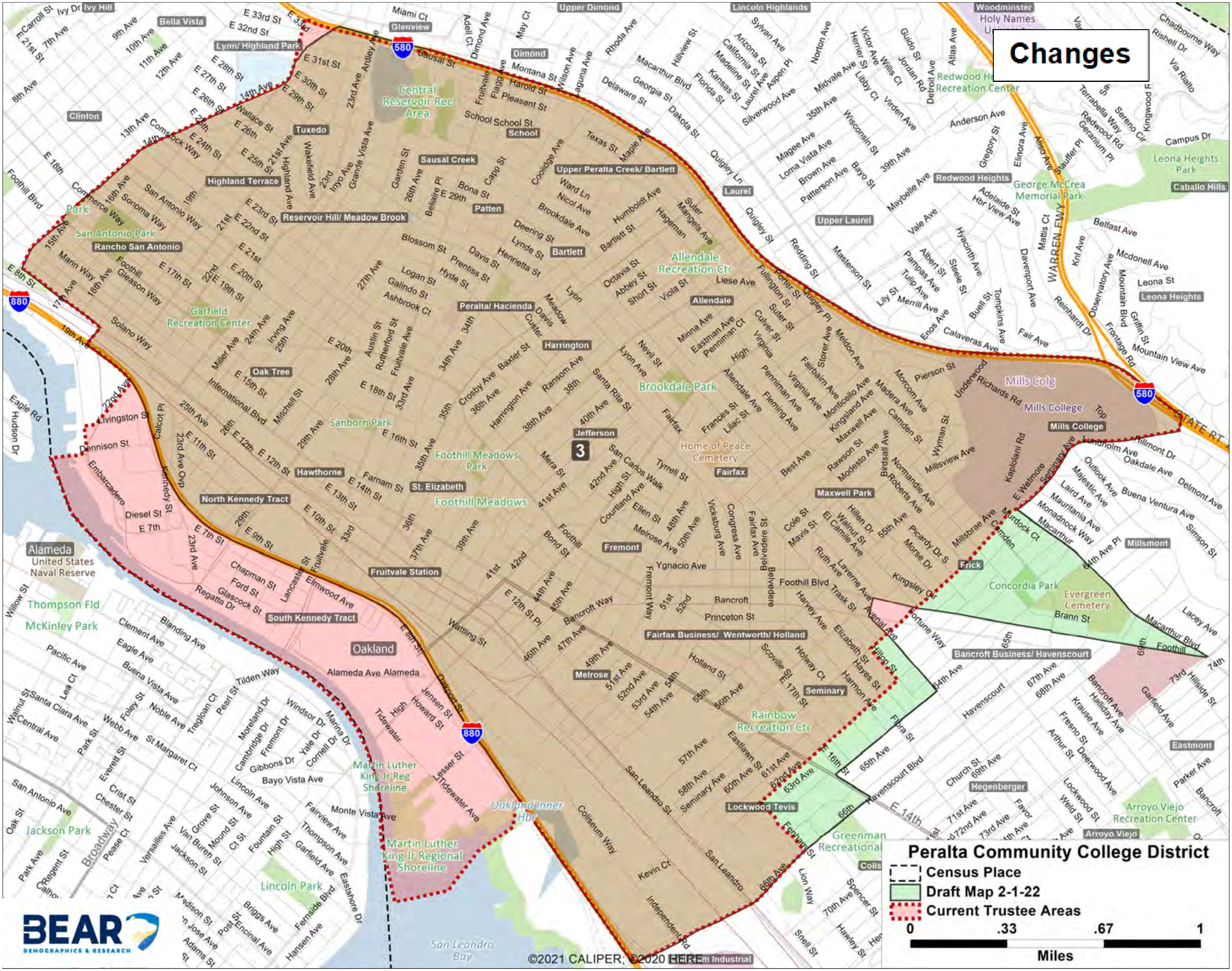
Changes
Peralta Community College District
Census Place
Draft Map 2-1-22
Current Trustee Areas
0
.33
.67
1
Miles
3
Oakland
Alameda
Mills College
©2021 CALIPER; ©2020 HERE

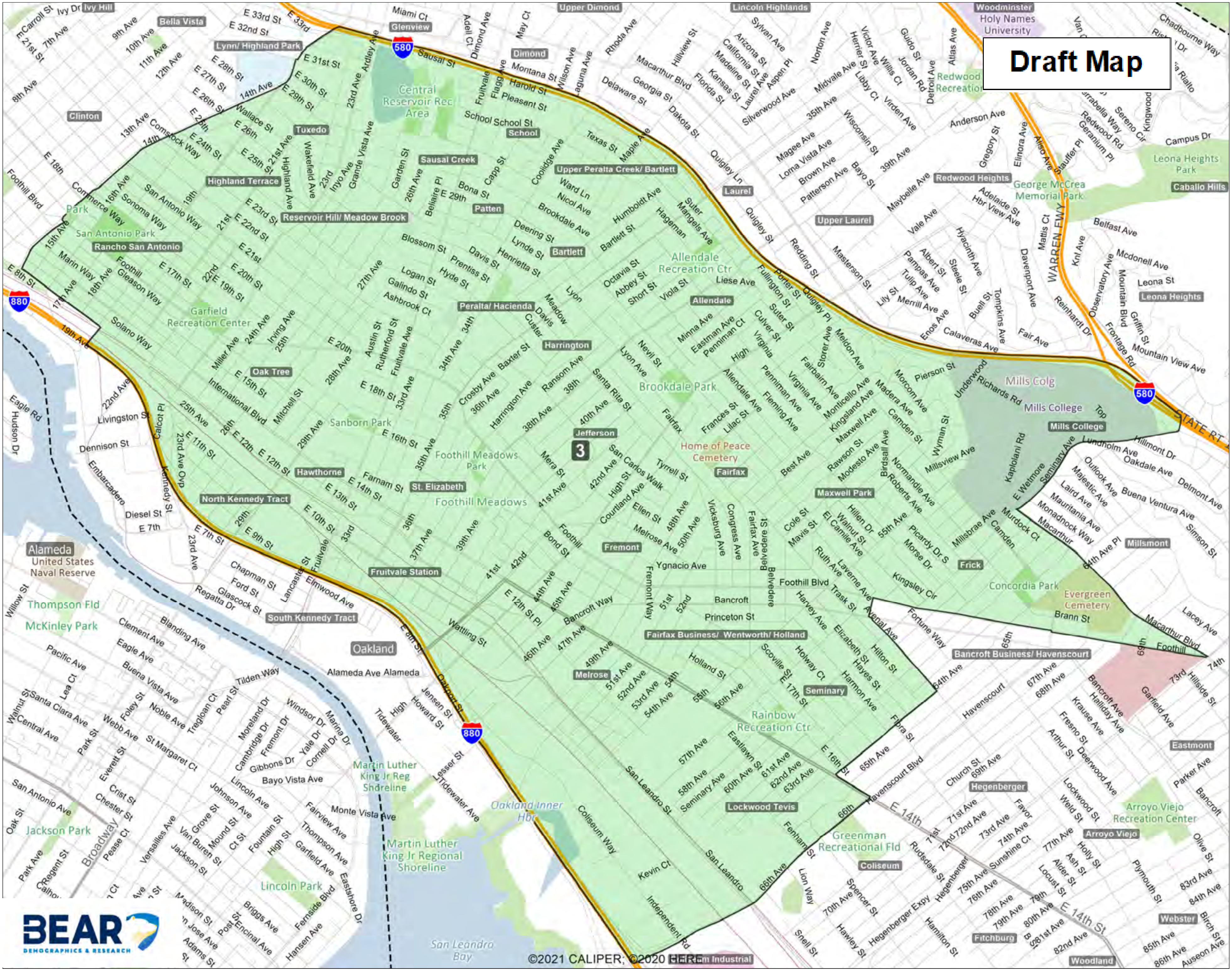
Draft Map
3
Jefferson
Upper Dimond
Lincoln Highlands
Woodminster
Glenview
Dimond
Lynn/ Highland Park
Bella Vista
Ivy Hill
Clinton
Tuxedo
School
Sausal Creek
Upper Peralta Creek/ Bartlett
Highland Terrace
Laurel
Redwood Heights
Caballo Hills
Reservoir Hill/ Meadow Brook
Patten
Upper Laurel
Rancho San Antonio
Bartlett
Allendale
Leona Heights
Peralta/ Hacienda
Harrington
Oak Tree
Mills College
Hawthorne
St. Elizabeth
Fairfax
Maxwell Park
North Kennedy Tract
Fremont
Millsmont
Frick
Fruitvale Station
South Kennedy Tract
Fairfax Business/ Wentworth/ Holland
Bancroft Business/ Havenscourt
Melrose
Seminary
Eastmont
Hegenberger
Lockwood Tevis
Arroyo Viejo
Coliseum
Webster
Fitchburg
Woodland
Oakland
Alameda
©2021 CALIPER; ©2020 HERE

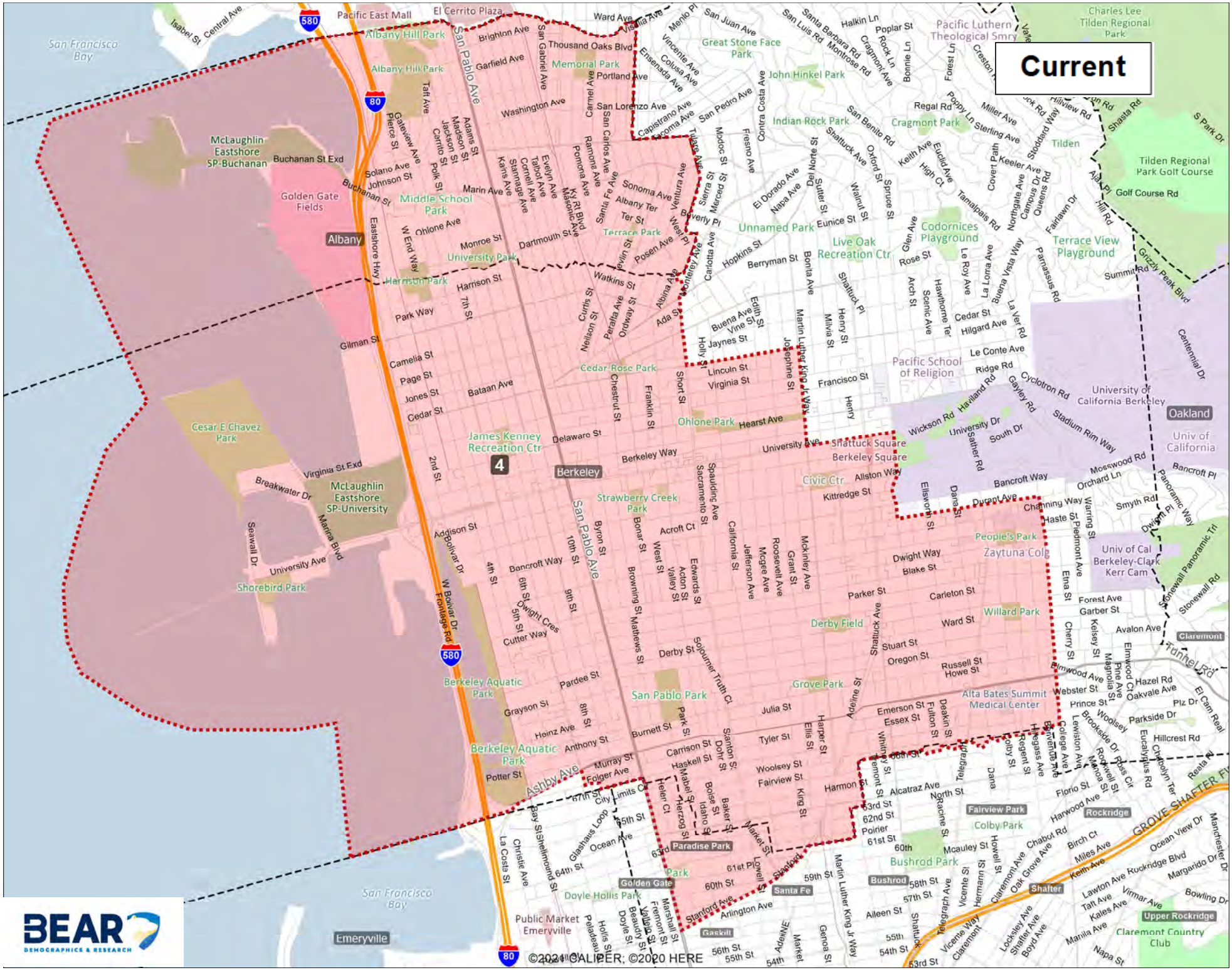
Current
BEAR
DEMOGRAPHICS & RESEARCH
©2021 CALIPER; ©2020 HERE

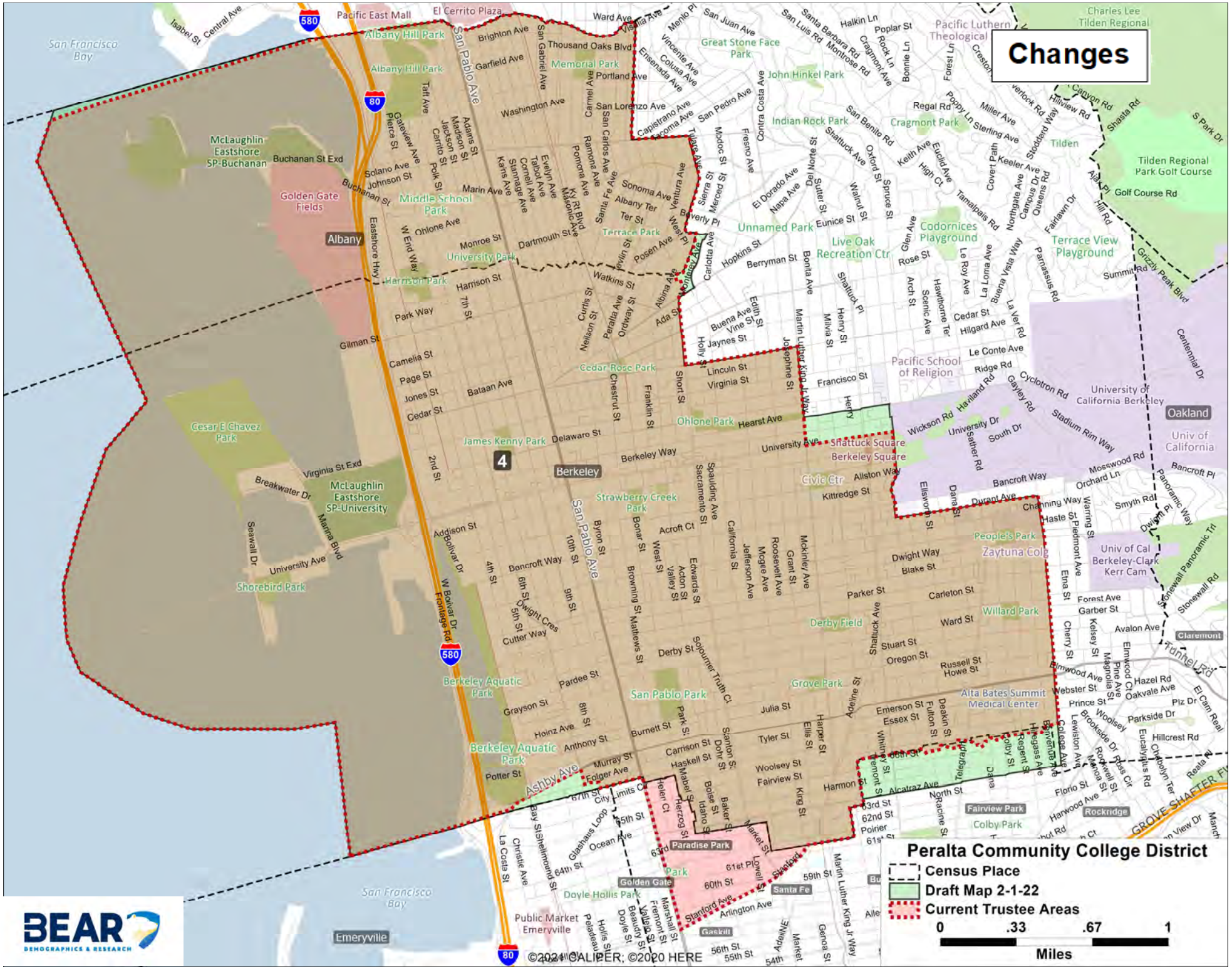
Changes
Peralta Community College District
Census Place
Draft Map 2-1-22
Current Trustee Areas
0 .33 .67 1
Miles
BEAR
DEMOGRAPHICS & RESEARCH
©2021 CALIPER; ©2020 HERE
Berkeley
Albany
Emeryville
Oakland
4
80
580
San Francisco Bay
San Pablo Ave
Ashby Ave
Tunnel Rd
Grove Shafter Fwy

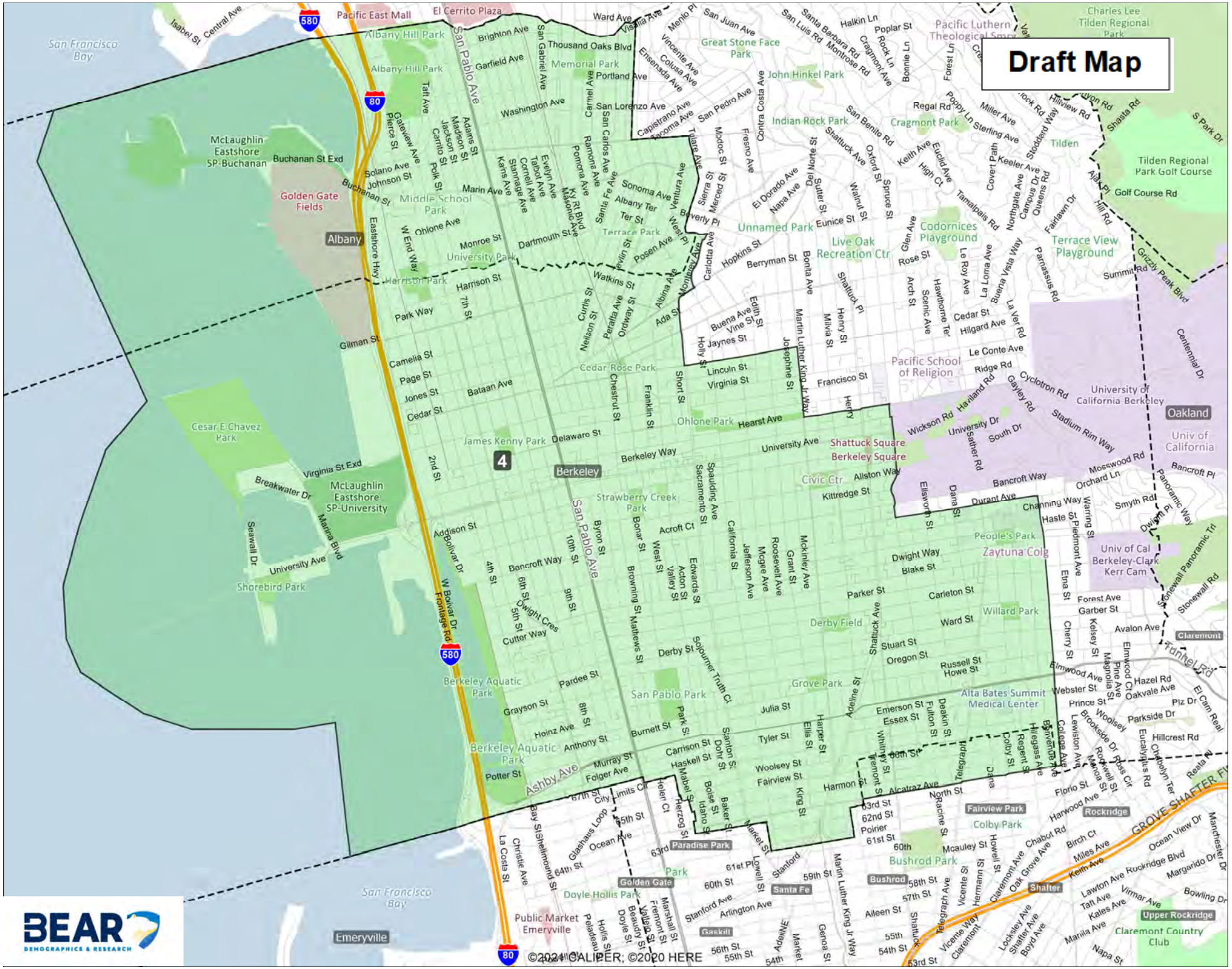
Draft Map
BEAR
DEMOGRAPHICS & RESEARCH
©2021 CALIPER; ©2020 HERE

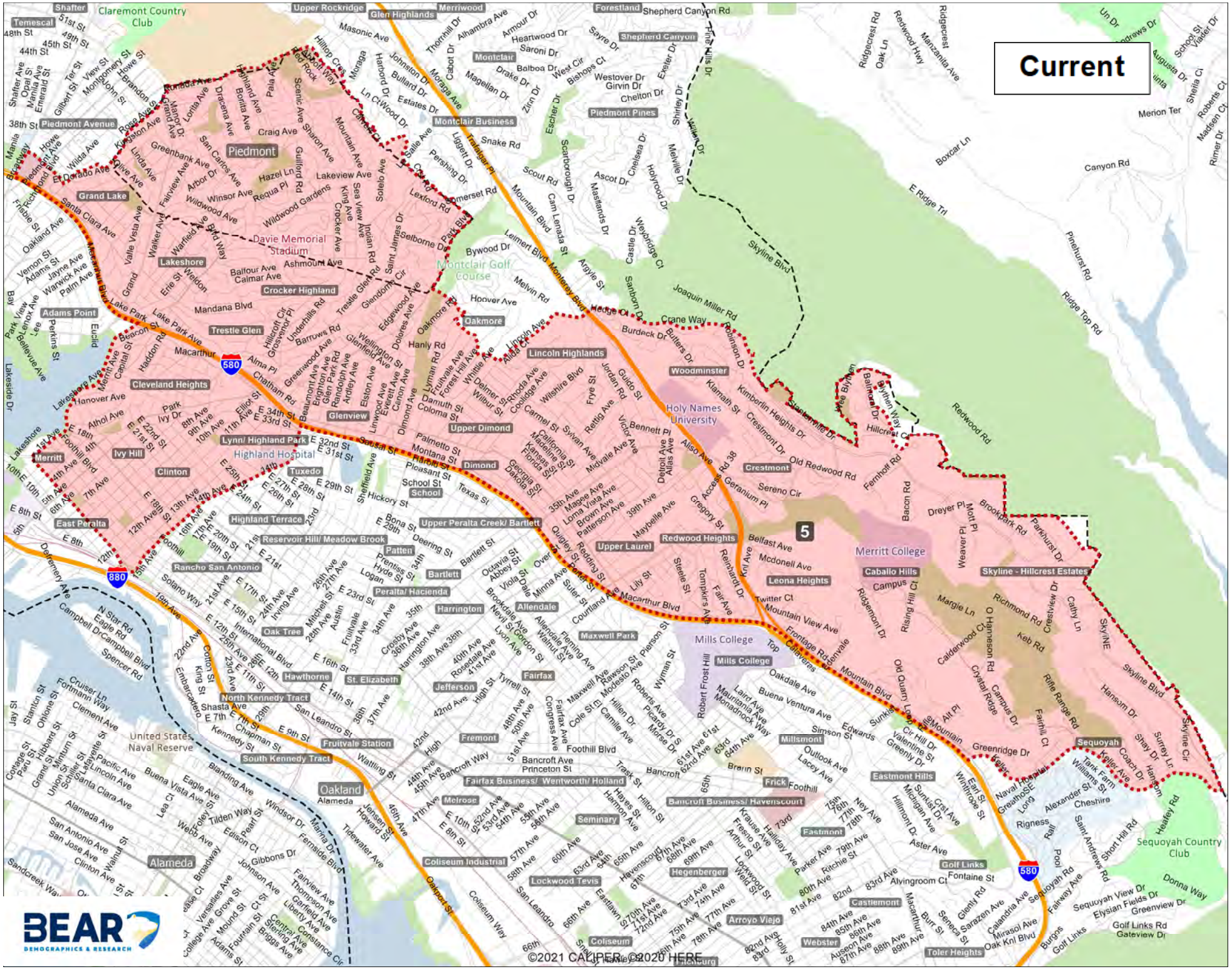
Current
BEAR
DEMOGRAPHICS & RESEARCH
©2021 CALIPER, ©2020 HERE

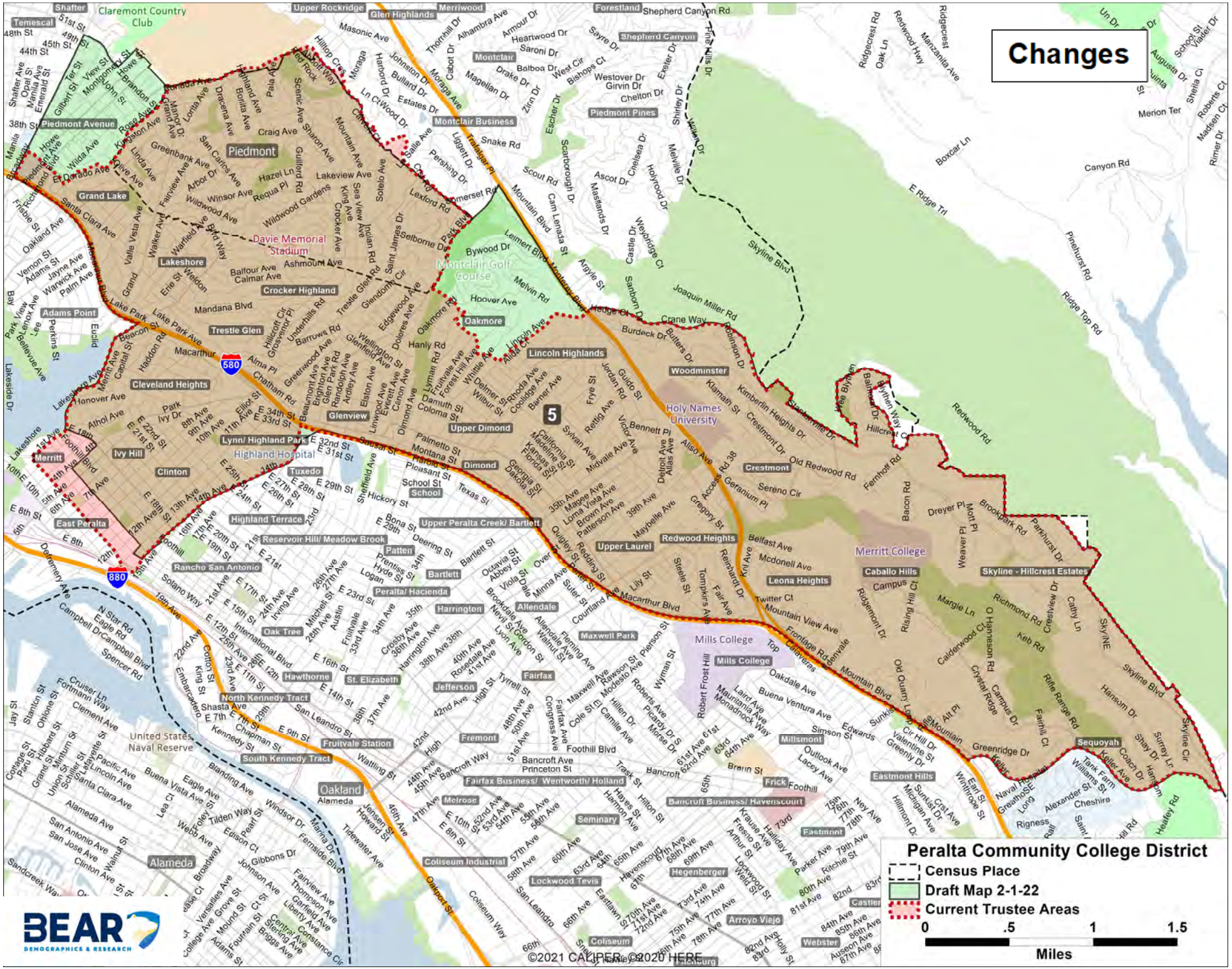
Changes
Peralta Community College District
Census Place
Draft Map 2-1-22
Current Trustee Areas
0
.5
1
1.5
Miles
BEAR
DEMOGRAPHICS & RESEARCH
©2021 CALIPER ©2020 HERE

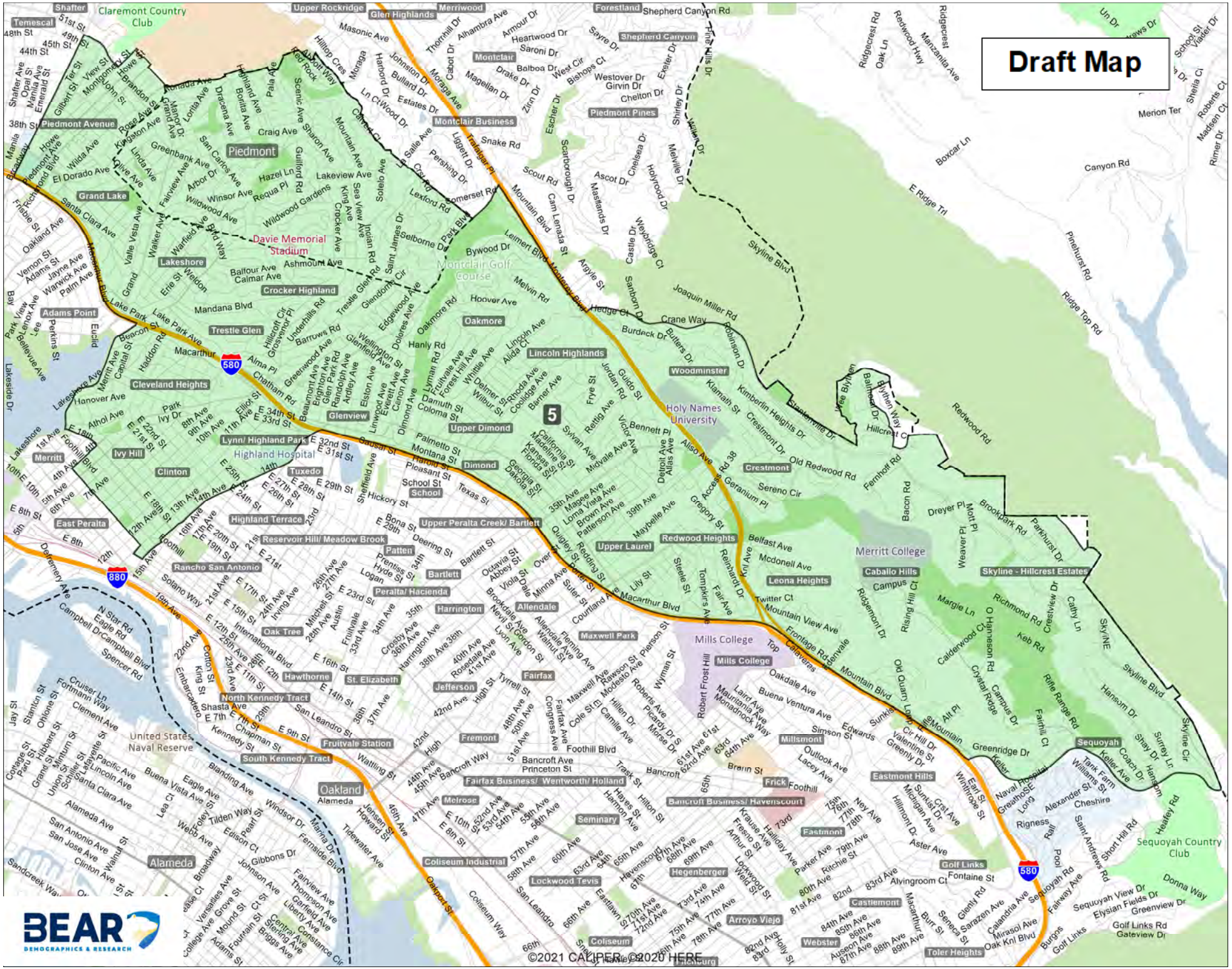
Draft Map
BEAR
DEMOGRAPHICS & RESEARCH
©2021 CALIPER, ©2020 HERE

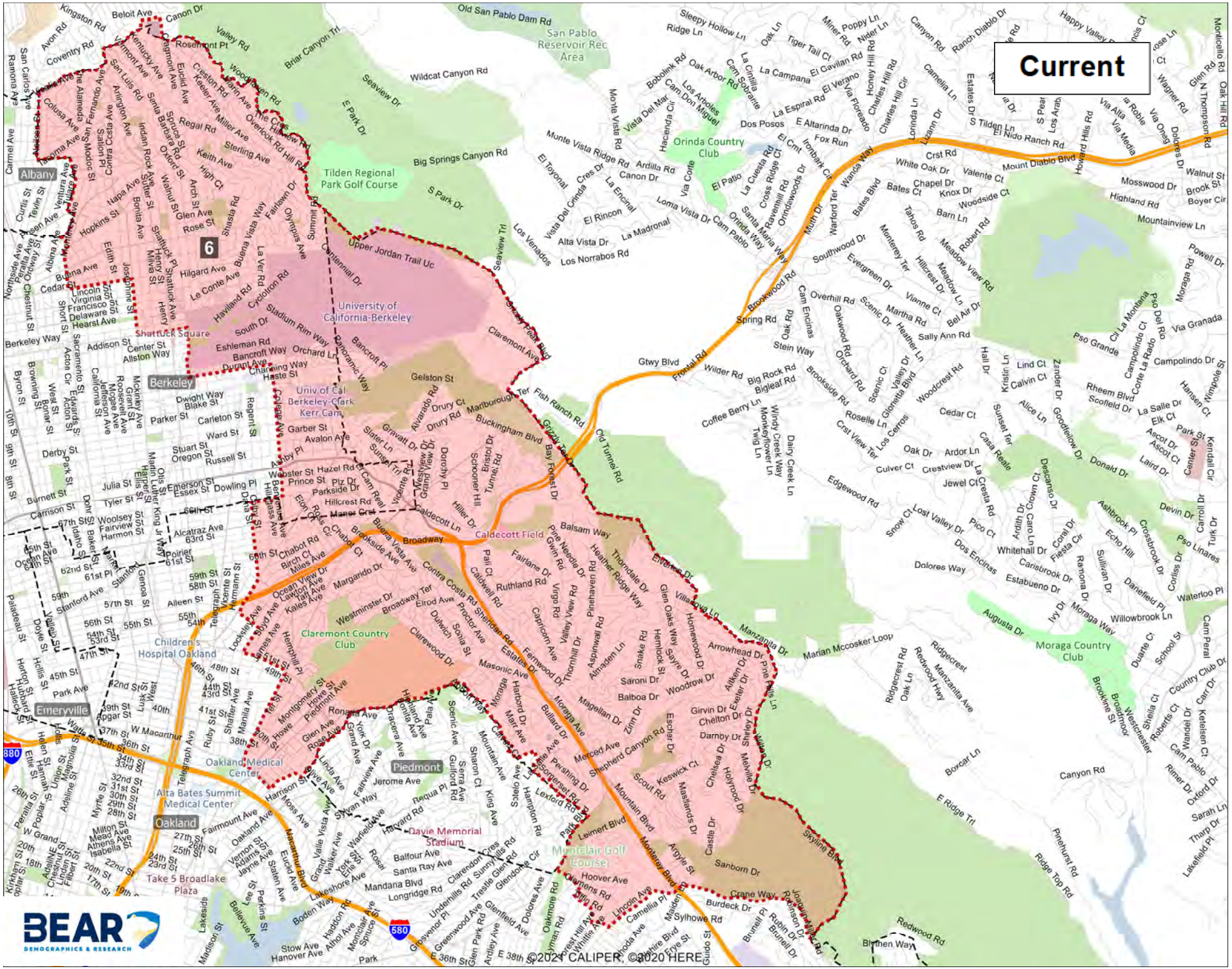
Current
6
BEAR
DEMOGRAPHICS & RESEARCH
©2021 CALIPER, ©2020 HERE

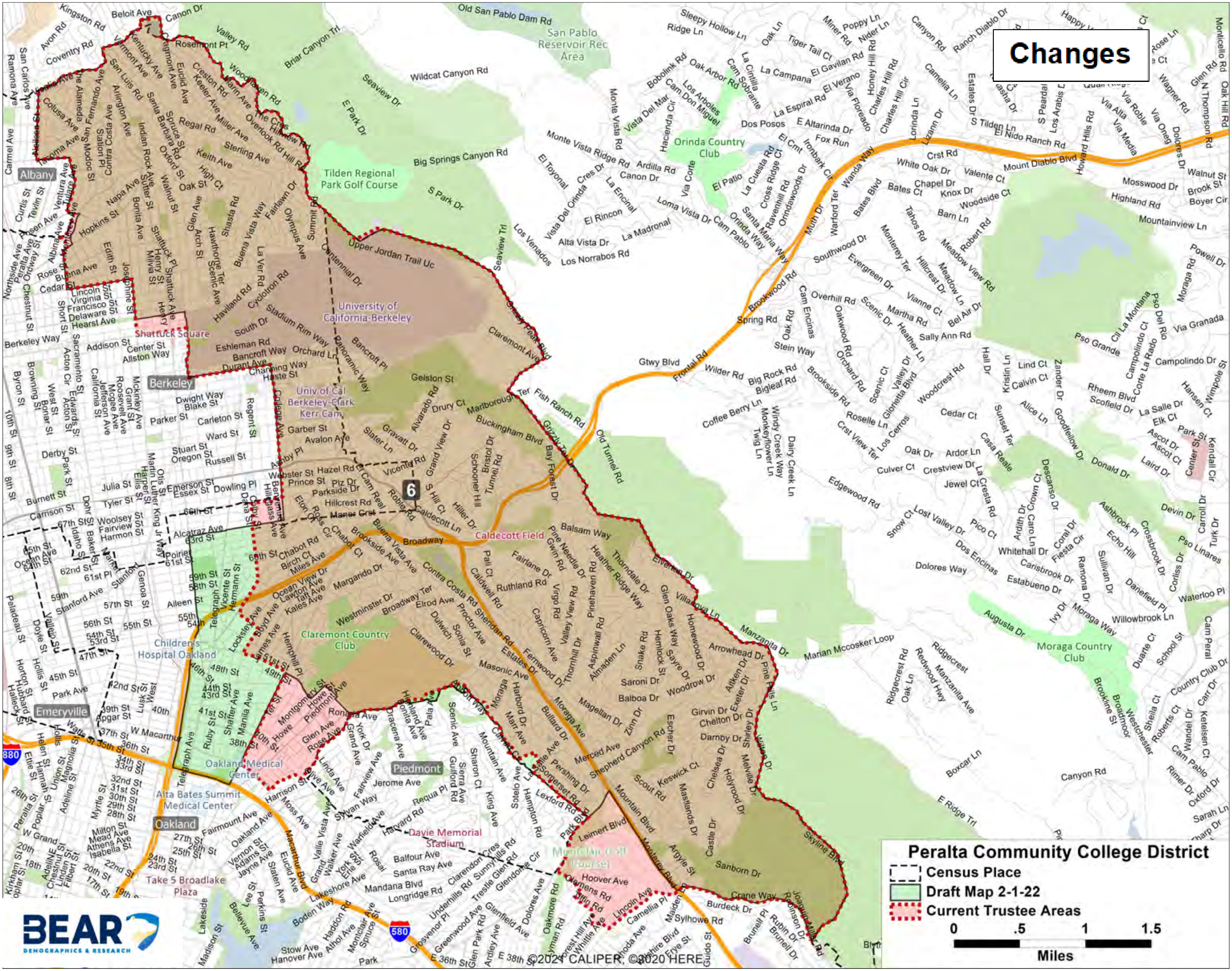
Changes
Peralta Community College District
Census Place
Draft Map 2-1-22
Current Trustee Areas
0
.5
1
1.5
Miles
6
7
Albany
Berkeley
Emeryville
Oakland
Piedmont
University of California-Berkeley
Univ of Cal Berkeley-Clark Kerr Cam
Shattuck Square
Caldecott Field
Claremont Country Club
Children's Hospital Oakland
Oakland Medical Center
Alta Bates Summit Medical Center
Davie Memorial Stadium
Montclair Golf Course
Take 5 Broadlake Plaza
Tilden Regional Park Golf Course
San Pablo Reservoir Rec Area
Orinda Country Club
Moraga Country Club
BEAR
DEMOGRAPHICS & RESEARCH
©2021 CALIPER; ©2020 HERE

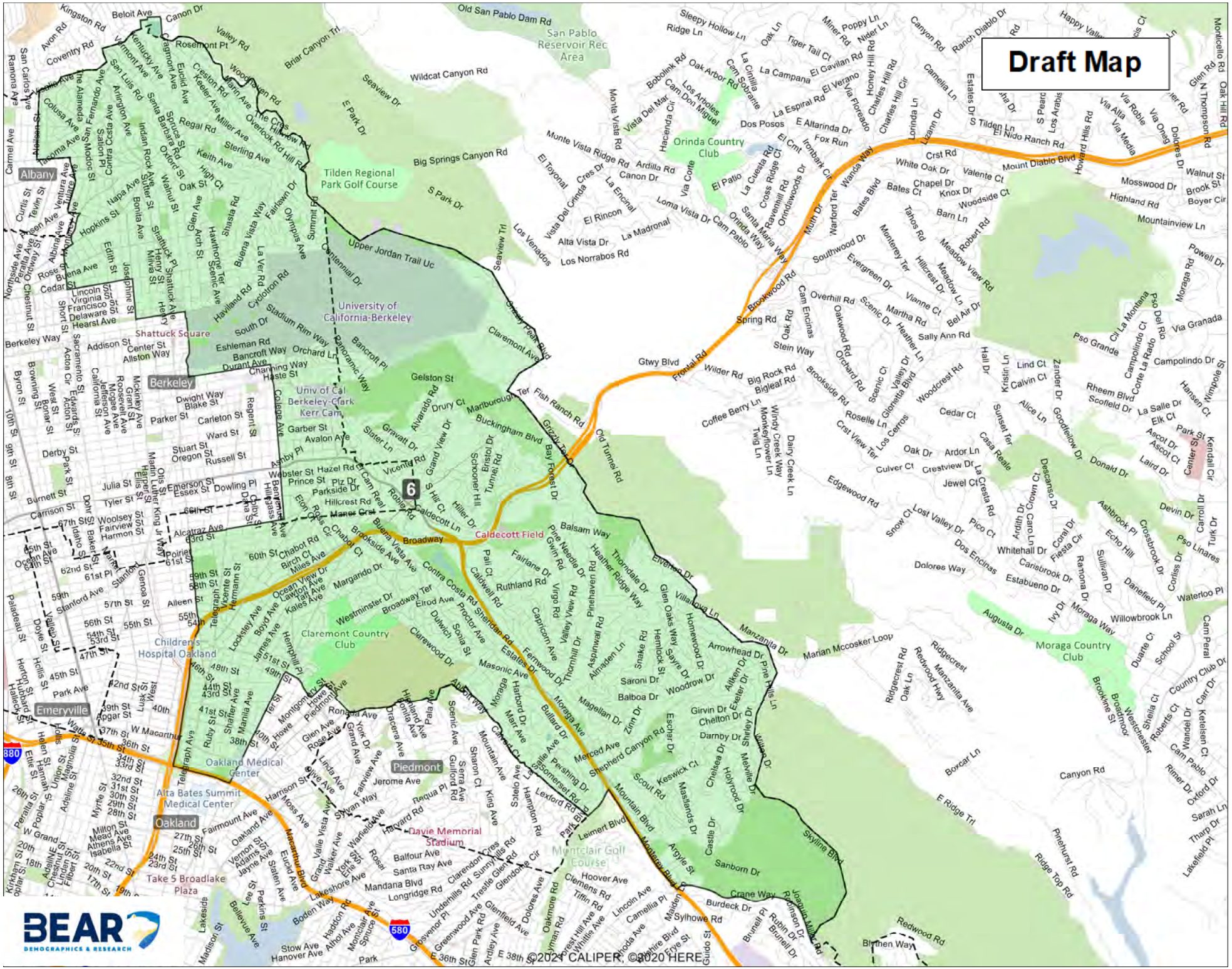
Draft Map
BEAR
DEMOGRAPHICS & RESEARCH
©2021 CALIPER, ©2020 HERE

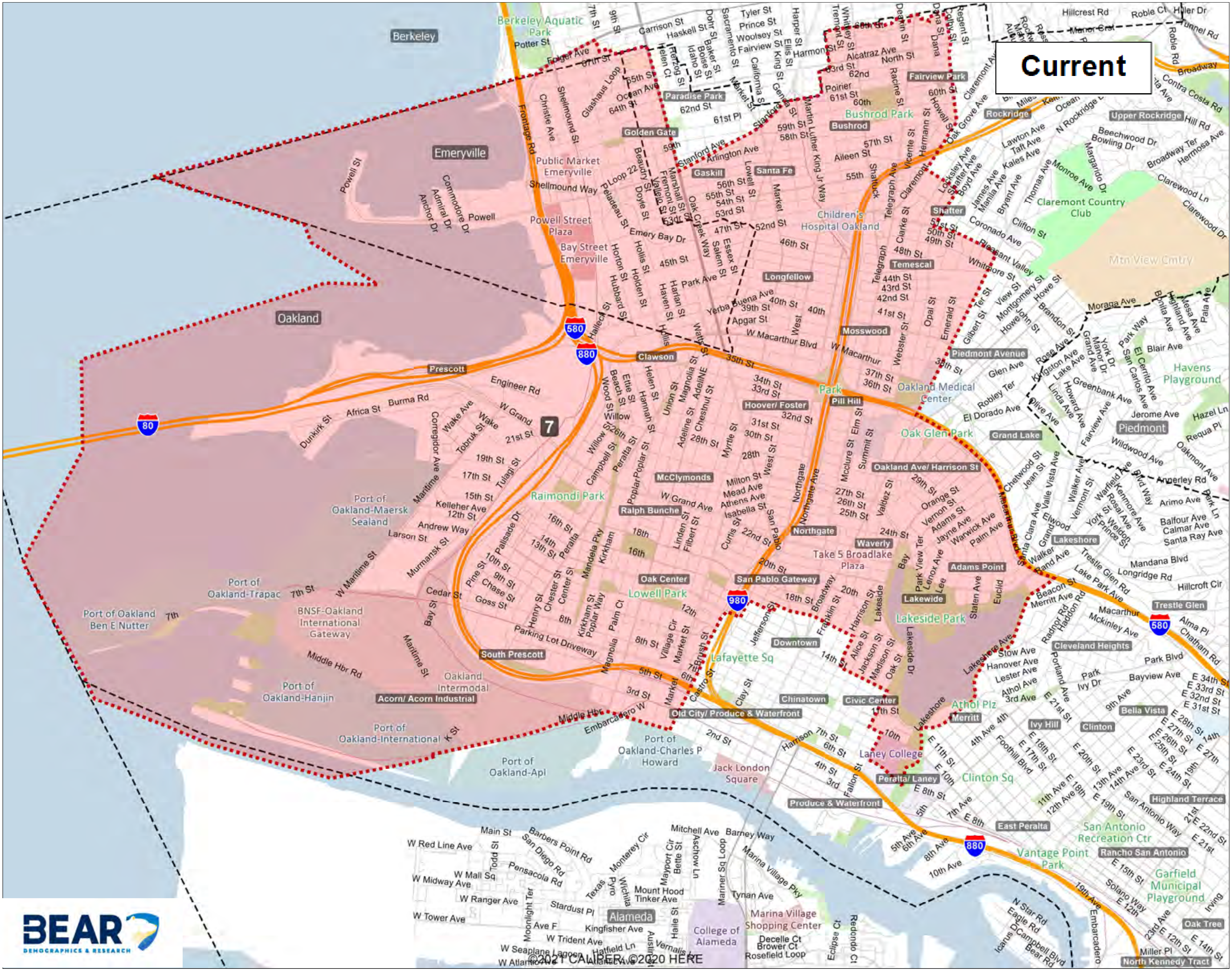
Current
7
Berkeley
Emeryville
Oakland
Piedmont
Alameda
Berkeley Aquatic Park
Public Market Emeryville
Powell Street Plaza
Bay Street Emeryville
Children's Hospital Oakland
Bushrod Park
Claremont Country Club
Mtn View Cmtry
Havens Playground
Oak Glen Park
Oakland Medical Center
Raimondi Park
Lowell Park
Lakeside Park
Lafayette Sq
Take 5 Broadlake Plaza
Port of Oakland-Maersk Sealand
Port of Oakland-Trapac
Port of Oakland Ben E Nutter
BNSF-Oakland International Gateway
Port of Oakland-Hanjin
Oakland Intermodal
Port of Oakland-International
Port of Oakland-Charles P Howard
Port of Oakland-Apl
Jack London Square
Laney College
Clinton Sq
San Antonio Recreation Ctr
Vantage Point Park
Garfield Municipal Playground
College of Alameda
Marina Village Shopping Center
Golden Gate
Paradise Park
Gaskill
Santa Fe
Bushrod
Fairview Park
Rockridge
Upper Rockridge
Shafter
Temescal
Longfellow
Mosswood
Piedmont Avenue
Clawson
Prescott
Hoover/ Foster
Pill Hill
Grand Lake
McClymonds
Ralph Bunche
Oakland Ave/ Harrison St
Northgate
Waverly
Lakeshore
Adams Point
Oak Center
San Pablo Gateway
Lakewide
Downtown
South Prescott
Acorn/ Acorn Industrial
Chinatown
Civic Center
Old City/ Produce & Waterfront
Cleveland Heights
Trestle Glen
Merritt
Ivy Hill
Clinton
Bella Vista
Peralta/ Laney
Produce & Waterfront
Highland Terrace
East Peralta
Rancho San Antonio
Oak Tree
North Kennedy Tract
Athol Plz
580
880
80
980
©2021 CALIPER; ©2020 HERE
BEAR DEMOGRAPHICS & RESEARCH

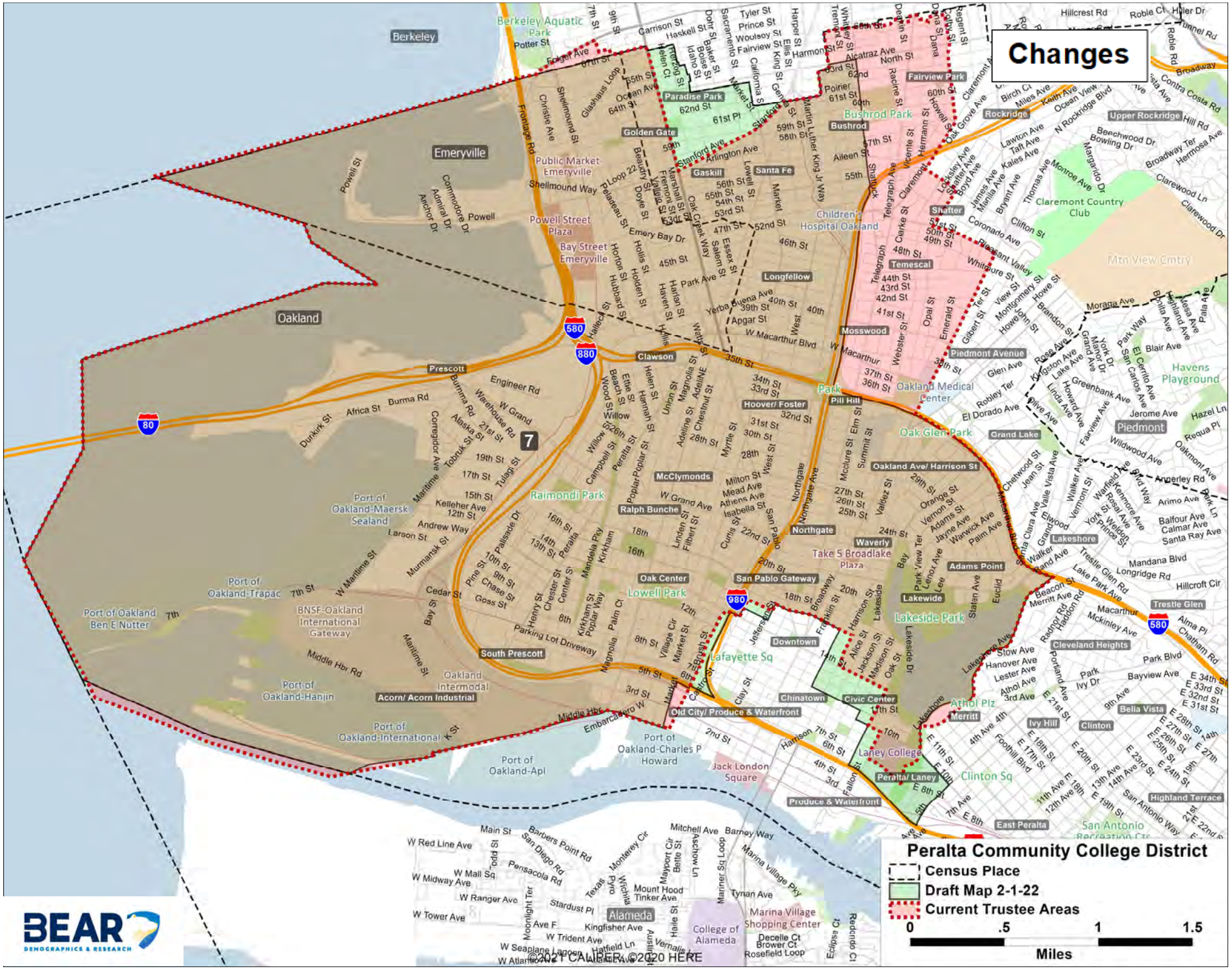
Changes
Peralta Community College District
Census Place
Draft Map 2-1-22
Current Trustee Areas
0
.5
1
1.5
Miles
BEAR
DEMOGRAPHICS & RESEARCH
©2021 CALIPER ©2020 HERE
Berkeley
Emeryville
Oakland
Alameda
Berkeley Aquatic Park
Public Market Emeryville
Powell Street Plaza
Bay Street Emeryville
Paradise Park
Golden Gate
Gaskill
Santa Fe
Children's Hospital Oakland
Bushrod Park
Fairview Park
Rockridge
Upper Rockridge
Claremont Country Club
Temescal
Shatter
Mosswood
Piedmont Avenue
Oakland Medical Center
Havens Playground
Piedmont
Grand Lake
Oak Glen Park
Oakland Ave/ Harrison St
Lakeshore
Adams Point
Lakewide
Lakeside Park
Trestle Glen
Cleveland Heights
Athol Plz
Merritt
Ivy Hill
Clinton
Bella Vista
Highland Terrace
East Peralta
San Antonio Recreation Ctr
Clinton Sq
Laney College
Peralta/ Laney
Produce & Waterfront
Jack London Square
Port of Oakland-Charles P Howard
Port of Oakland-Apl
Port of Oakland-International
Port of Oakland-Hanjin
Port of Oakland-Maersk Sealand
Port of Oakland-Trapac
Port of Oakland Ben E Nutter
BNSF-Oakland International Gateway
Oakland Intermodal
Acorn/ Acorn Industrial
Old City/ Produce & Waterfront
Chinatown
Civic Center
Lafayette Sq
Downtown
San Pablo Gateway
Lowell Park
Oak Center
South Prescott
Prescott
Raimondi Park
Ralph Bunche
McClymonds
Hoover/ Foster
Pill Hill
Clawson
Northgate
Waverly
Take 5 Broadlake Plaza
Oak Glen Park
Marina Village Shopping Center
College of Alameda
Mount Hood
Tinker Ave
Stardust Pl
Kingfisher Ave
Hatfield Ln
Vernalis
Decelle Ct
Brower Ct
Rosefield Loop
Eclipse Ct
Redondo Ct
Tynan Ave
Marina Village Pky
Mariner Sq Loop
Mitchell Ave
Barney Way
Main St
Barbers Point Rd
San Diego Rd
Pensacola Rd
Todd St
Monterey Cir
Mayport Cir
Bette St
Ascot Dr
Texas
Wichita
Halle St
Moonlight Ter
Ave F
W Trident Ave
W Seaplane Lagoon
W Atlantic
W Red Line Ave
W Mall Sq
W Midway Ave
W Ranger Ave
W Tower Ave
Powell St
Commodore Dr
Admiral Dr
Anchor Dr
Powell
Shellmound Way
Christie Ave
Shellmound St
Glashaus Loop
Frontage Rd
Ocean Ave
Stanford Ave
Arlington Ave
Emery Bay Dr
Loop 22
Beaudry St
Pelaudeau St
Doyle St
Marshall St
Fremont St
Oak Creek Way
Salem St
Essex St
Horton St
Hollis St
Holden St
Hubbard St
Halleck St
Haven St
Hartan St
Yerba Buena Ave
Apgar St
W Macarthur Blvd
Park Ave
Hollis
Walter St
Magnolia St
Adeline St
Chestnut St
Union St
Helen St
Hannah St
Ette St
Beach St
Wood St
Willow
Campbell St
Peralta St
Poplar Poplar St
Myrtle St
Milton St
Mead Ave
Athens Ave
Isabella St
Northgate Ave
Mcclure St
Elm St
Summit St
Valdez St
Orange St
Vernon St
Adams St
Jayne Ave
Wanwick Ave
Palm Ave
Santa Clara Ave
Grand
Elwood
Walker
Brand Ave
Trestle Glen Rd
Lake Park Ave
Beacon St
Merritt Ave
Haddon Rd
Macarthur
Mckinley Ave
Alma Pl
Chatham Rd
Park Blvd
Bayview Ave
E 34th St
E 33rd St
E 32nd St
E 31st St
Stow Ave
Hanover Ave
Lester Ave
Athol Ave
Portland Ave
Ivy Dr
Lakeshore Ave
Lakeside Dr
Lakeside
Harrison St
Jackson St
Madison St
Alice St
Franklin St
Broadway
Jefferson St
Castro St
Brush St
Clay St
Market St
Village Cir
Magnolia
Palm Ct
Poplar Way
Kirkham St
Mandela Pky
Chester St
Center St
Henry St
Pine St
Pallisade Dr
Chase St
Goss St
Cedar St
Bay St
Parking Lot Driveway
Middle Hbr Rd
Maritime St
Embarcadero W
Middle Hbr
Harrison
Frailon
Murmansk St
Larson St
Andrew Way
Kelleher Ave
Maritime
Coregidor Ave
Alaska St
Tobruk St
Tulegi St
Burma Rd
Warehouse Rd
W Grand
Engineer Rd
Africa St
Durkirk St
Prescott
Clawson
Hoover/ Foster
Pill Hill
Mosswood
Temescal
Shatter
Rockridge
Upper Rockridge
Claremont Country Club
Mtn View Cmtry
Piedmont
Havens Playground
Grand Lake
Oakland Ave/ Harrison St
Lakeshore
Adams Point
Lakewide
Lakeside Park
Trestle Glen
Cleveland Heights
Athol Plz
Merritt
Ivy Hill
Clinton
Bella Vista
Highland Terrace
East Peralta
San Antonio Recreation Ctr
Clinton Sq
Laney College
Peralta/ Laney
Produce & Waterfront
Jack London Square
Port of Oakland-Charles P Howard
Port of Oakland-Apl
Port of Oakland-International
Port of Oakland-Hanjin
Port of Oakland-Maersk Sealand
Port of Oakland-Trapac
Port of Oakland Ben E Nutter
BNSF-Oakland International Gateway
Oakland Intermodal
Acorn/ Acorn Industrial
Old City/ Produce & Waterfront
Chinatown
Civic Center
Lafayette Sq
Downtown
San Pablo Gateway
Lowell Park
Oak Center
South Prescott
Raimondi Park
Ralph Bunche
McClymonds
Northgate
Waverly
Take 5 Broadlake Plaza
Oak Glen Park
Marina Village Shopping Center
College of Alameda
Alameda
Berkeley
Emeryville
Oakland
80
580
880
980
7

Draft Map
Berkeley
Emeryville
Oakland
Berkeley Aquatic Park
Public Market Emeryville
Powell Street Plaza
Bay Street Emeryville
Paradise Park
Golden Gate
Gaskill
Santa Fe
Children's Hospital Oakland
Bushrod Park
Fairview Park
Rockridge
Upper Rockridge
Claremont Country Club
Mtn View Cmtry
Temescal
Longfellow
Mosswood
Piedmont Avenue
Oakland Medical Center
Havens Playground
Piedmont
Grand Lake
Oak Glen Park
Hoover/ Foster
Pill Hill
Clawson
Oakland Ave/ Harrison St
McClymonds
Raimondi Park
Ralph Bunche
Northgate
Waverly
Take 5 Broadlake Plaza
Lakeshore
Adams Point
Lakewide
Lakeside Park
San Pablo Gateway
Oak Center
Lowell Park
South Prescott
Downtown
Lafayette Sq
Chinatown
Civic Center
Old City/ Produce & Waterfront
Laney College
Peralta/ Laney
Clinton Sq
Produce & Waterfront
Jack London Square
Port of Oakland-Charles P Howard
Port of Oakland-Api
Port of Oakland-International
Port of Oakland-Hanjin
Port of Oakland Ben E Nutter
Port of Oakland-Trapac
Port of Oakland-Maersk Sealand
BNSF-Oakland International Gateway
Oakland Intermodal
Acorn/ Acorn Industrial
Alameda
College of Alameda
Marina Village Shopping Center
Vantage Point Park
San Antonio Recreation Ctr
Garfield Municipal Playground
Rancho San Antonio
East Peralta
Highland Terrace
Bella Vista
Clinton
Ivy Hill
Merritt
Athol Plz
Cleveland Heights
Trestle Glen
North Kennedy Tract
Oak Tree
Prescott
Mosswood
Fairview Park
Bushrod
Shafter
Clawson
Piedmont
Oakland Ave/ Harrison St
Northgate
Waverly
Lakeshore
Adams Point
Lakewide
Downtown
Chinatown
Civic Center
Merritt
Ivy Hill
Clinton
Bella Vista
Cleveland Heights
Trestle Glen
Rockridge
Upper Rockridge
Bushrod
Golden Gate
Paradise Park
Gaskill
Santa Fe
Longfellow
Temescal
Shafter
Piedmont Avenue
Grand Lake
Oak Glen Park
Hoover/ Foster
Pill Hill
Clawson
McClymonds
Ralph Bunche
Raimondi Park
San Pablo Gateway
Oak Center
Lowell Park
South Prescott
Old City/ Produce & Waterfront
Produce & Waterfront
Peralta/ Laney
Laney College
Clinton Sq
Jack London Square
Lafayette Sq
Highland Terrace
East Peralta
Rancho San Antonio
Oak Tree
North Kennedy Tract
Alameda
Emeryville
Oakland
Berkeley
580
880
80
7
©2021 CALIPER ©2020 HERE
BEAR
DEMOGRAPHICS & RESEARCH

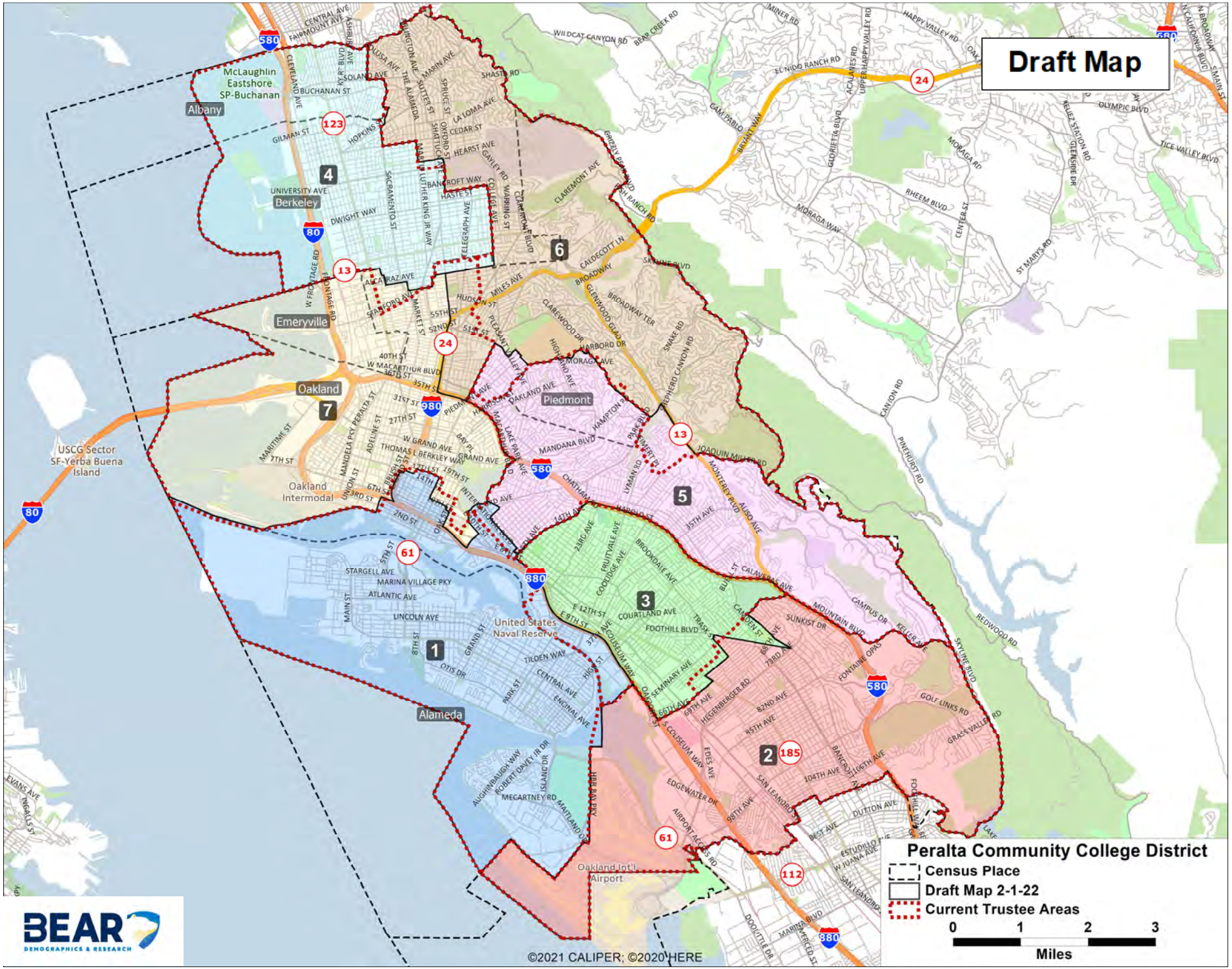
Draft Map
Albany
Berkeley
Emeryville
Oakland
Piedmont
Alameda
McLaughlin Eastshore SP-Buchanan
USCG Sector SF-Yerba Buena Island
Oakland Intermodal
United States Naval Reserve
Oakland Int'l Airport
1
2
3
4
5
6
7
Peralta Community College District
Census Place
Draft Map 2-1-22
Current Trustee Areas
0 1 2 3
Miles
BEAR DEMOGRAPHICS & RESEARCH
©2021 CALIPER; ©2020 HERE

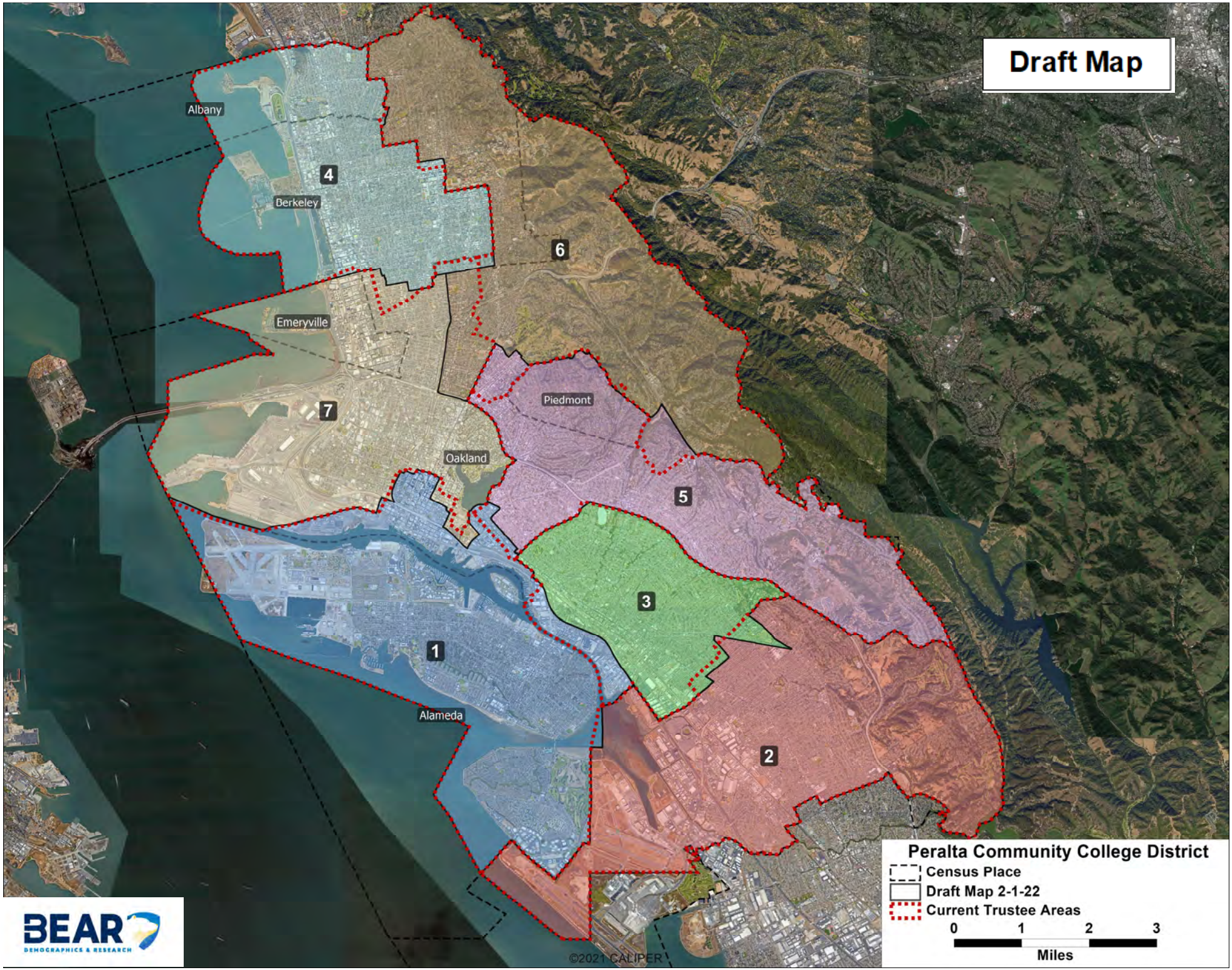
Draft Map
Albany
Berkeley
Emeryville
Oakland
Piedmont
Alameda
1
2
3
4
5
6
7
Peralta Community College District
Census Place
Draft Map 2-1-22
Current Trustee Areas
0 1 2 3
Miles
©2021 CALIPER
BEAR
DEMOGRAPHICS & RESEARCH

Peralta Community College District
Draft Map 2-1-22 Demographic Profile

Board of Trustees Areas	1	2	3	4	5	6	7	Total	
Total Population (Pop) 2020 Adjusted	**98,960**	**98,476**	**97,531**	**100,008**	**98,734**	**96,099**	**98,319**	**688,127**	2020 Census State Adjusted Redistricting Data
Deviation	**656**	**172**	**(773)**	**1,704**	**430**	**(2,205)**	**15**		
% Deviation	**0.7%**	**0.2%**	**-0.8%**	**1.7%**	**0.4%**	**-2.2%**	**0.0%**	**4.0%**	
Latino	12.8%	49.6%	45.0%	15.5%	13.2%	9.5%	15.3%	23.0%	
White	37.8%	7.8%	11.7%	44.1%	44.1%	60.4%	33.3%	34.1%	
Black	8.3%	32.6%	20.2%	10.3%	14.5%	6.3%	26.5%	17.0%	
American Indian	0.8%	0.5%	0.6%	0.7%	0.7%	0.6%	0.8%	0.7%	
Asian	36.8%	5.9%	19.6%	25.9%	24.0%	19.9%	19.9%	21.7%	
Hawaiian, Pacific Islander	0.7%	1.1%	0.6%	0.3%	0.4%	0.3%	0.8%	0.6%	
Other Race	1.5%	0.8%	0.8%	1.9%	1.7%	2.0%	1.6%	1.5%	
Multi Minority Race	1.4%	1.7%	1.5%	1.4%	1.5%	10.5%	1.8%	1.5%	
Voting Age Population (VAP) 2020 Adjusted	**81,161**	**73,166**	**74,623**	**85,290**	**81,781**	**82,208**	**86,076**	**564,305**	
Latino	11.6%	45.6%	41.6%	14.9%	11.9%	8.9%	14.5%	20.6%	
White	39.7%	9.0%	13.0%	45.2%	45.9%	62.0%	35.0%	36.4%	
Black	8.4%	35.3%	21.3%	10.1%	14.6%	6.1%	25.3%	17.0%	
American Indian	0.9%	0.5%	0.6%	0.7%	0.7%	0.6%	0.8%	0.7%	
Asian	0.9%	0.5%	0.6%	0.7%	0.7%	0.6%	0.8%	22.2%	
Hawaiian, Pacific Islander	0.6%	1.1%	0.6%	0.2%	0.4%	0.2%	0.7%	0.5%	
Other Race	1.4%	0.8%	0.8%	1.8%	1.6%	1.9%	1.6%	1.4%	
Multi Minority Race	1.1%	1.5%	1.3%	1.1%	1.3%	0.8%	1.5%	1.2%	
Citizen Voting Age Population (CVAP) 2019	**68,806**	**54,053**	**53,692**	**70,200**	**74,242**	**71,218**	**69,339**	**461,550**	2019 ACS CVAP Tabulation
Latino	10.7%	26.0%	27.6%	11.4%	9.3%	7.2%	10.5%	13.8%	
White	44.5%	11.4%	16.8%	53.0%	51.6%	69.5%	40.1%	43.0%	
Black	9.0%	53.0%	29.9%	11.2%	15.7%	5.3%	30.0%	20.6%	
Asian	34.0%	6.5%	23.4%	21.8%	21.2%	16.3%	16.8%	20.3%	
All Other	1.8%	3.1%	2.4%	2.6%	2.2%	1.6%	2.7%	2.3%	

BEAR DEMOGRAPHICS & RESEARCH

Peralta Community College District
Current Demographic Profile

Board of Trustees Areas	1	2	3	4	5	6	7	Total	
Total Population (Pop)	**95,319**	**102,923**	**95,517**	**99,201**	**93,821**	**92,794**	**108,552**	**688,127**	
Deviation	**(2,985)**	**4,619**	**(2,787)**	**897**	**(4,483)**	**(5,510)**	**10,248**	**15,758**	
% Deviation	**-3.0%**	**4.7%**	**-2.8%**	**0.9%**	**-4.6%**	**-5.6%**	**10.4%**	**16.0%**	
Latino	12.0%	49.1%	45.0%	15.6%	13.7%	9.0%	15.2%	23.0%	
White	37.9%	7.8%	12.5%	43.6%	41.4%	62.0%	36.2%	34.1%	
Black	8.3%	33.1%	19.0%	10.9%	14.9%	4.8%	25.2%	17.0%	
American Indian	0.8%	0.5%	0.6%	0.7%	0.7%	0.5%	0.8%	0.7%	
Asian	37.4%	6.0%	19.9%	25.7%	25.8%	20.5%	18.3%	21.7%	
Hawaiian, Pacific Islander	0.6%	1.1%	0.6%	0.3%	0.4%	0.2%	0.8%	0.6%	
Other Race	1.5%	0.8%	0.8%	1.9%	1.6%	2.0%	1.7%	1.5%	2020 Census State Adjusted Redistricting Data
Multi Minority Race	1.4%	1.6%	1.4%	1.4%	1.6%	0.9%	1.8%	1.5%	
Voting Age Population (VAP)	**78,097**	**76,504**	**73,386**	**84,599**	**77,264**	**79,685**	**94,770**	**564,305**	
Latino	10.9%	45.1%	41.6%	15.0%	12.3%	8.4%	14.4%	20.6%	
White	39.7%	8.9%	14.0%	44.7%	43.1%	63.4%	37.9%	36.4%	
Black	8.4%	35.6%	20.0%	10.7%	15.1%	4.7%	24.1%	17.0%	
American Indian	0.8%	0.5%	0.6%	0.7%	0.7%	0.5%	0.8%	0.7%	
Asian	37.0%	6.5%	21.2%	25.7%	25.7%	20.1%	18.9%	22.2%	
Hawaiian, Pacific Islander	0.6%	1.0%	0.6%	0.2%	0.4%	0.2%	0.7%	0.5%	
Other Race	1.4%	0.8%	0.8%	1.8%	1.4%	2.0%	1.7%	1.4%	
Multi Minority Race	1.1%	1.5%	1.3%	1.1%	1.3%	0.7%	1.4%	1.2%	
Citizen Voting Age Population (CVAP) 2019	**67,334**	**56,379**	**52,711**	**69,536**	**68,896**	**70,317**	**76,379**	**461,550**	
Latino	10.4%	25.6%	28.0%	11.3%	9.5%	7.2%	10.4%	13.8%	
White	44.2%	11.3%	17.9%	52.4%	48.8%	70.8%	43.4%	43.0%	2019 ACS CVAP Tabulation
Black	9.6%	53.5%	27.7%	11.9%	16.4%	4.1%	27.9%	20.6%	
Asian	33.9%	6.5%	24.0%	21.7%	23.1%	16.3%	15.7%	20.3%	
All Other	1.9%	3.0%	2.5%	2.7%	2.1%	1.6%	2.6%	2.3%	

BEAR DEMOGRAPHICS & RESEARCH